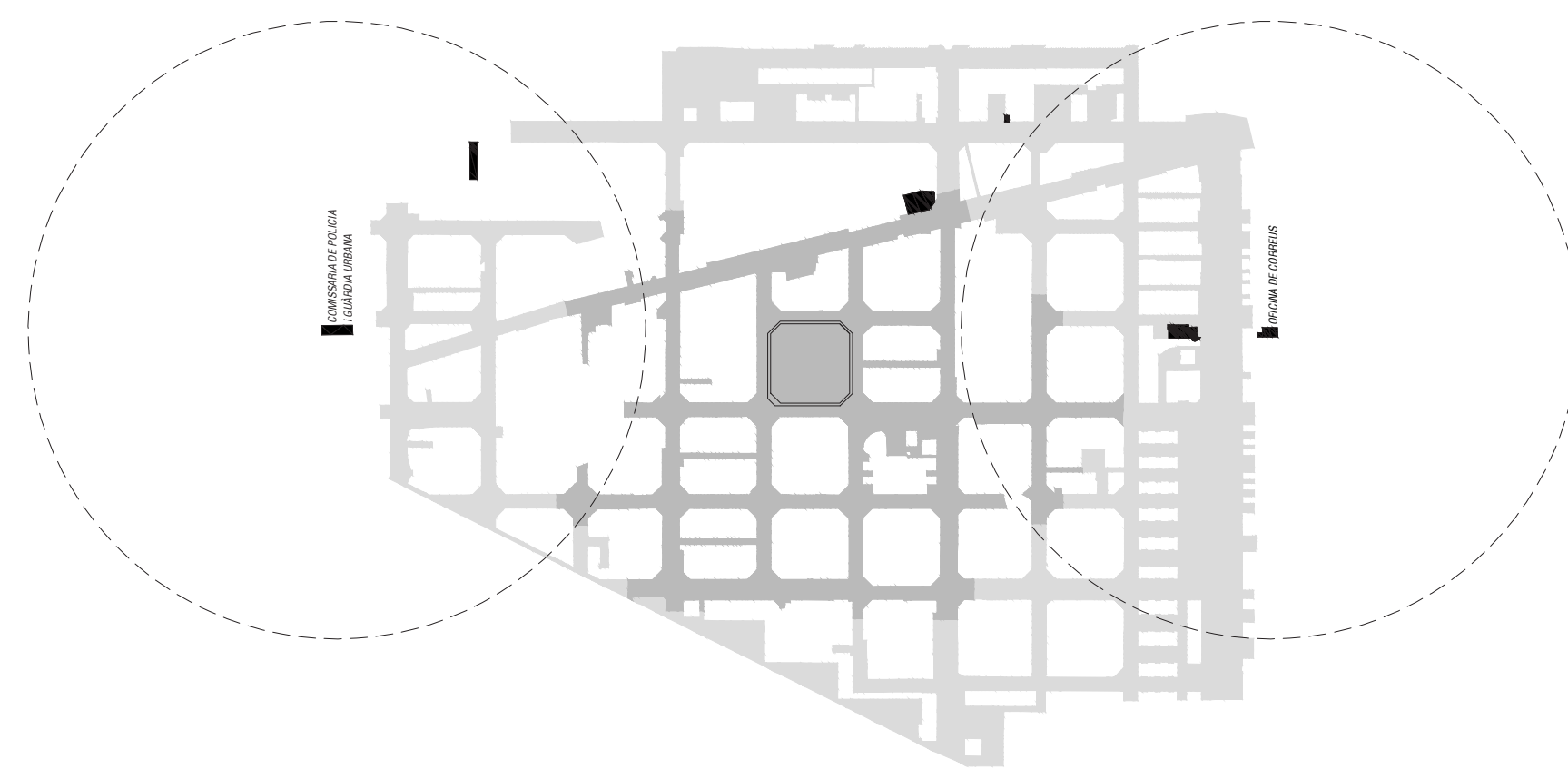
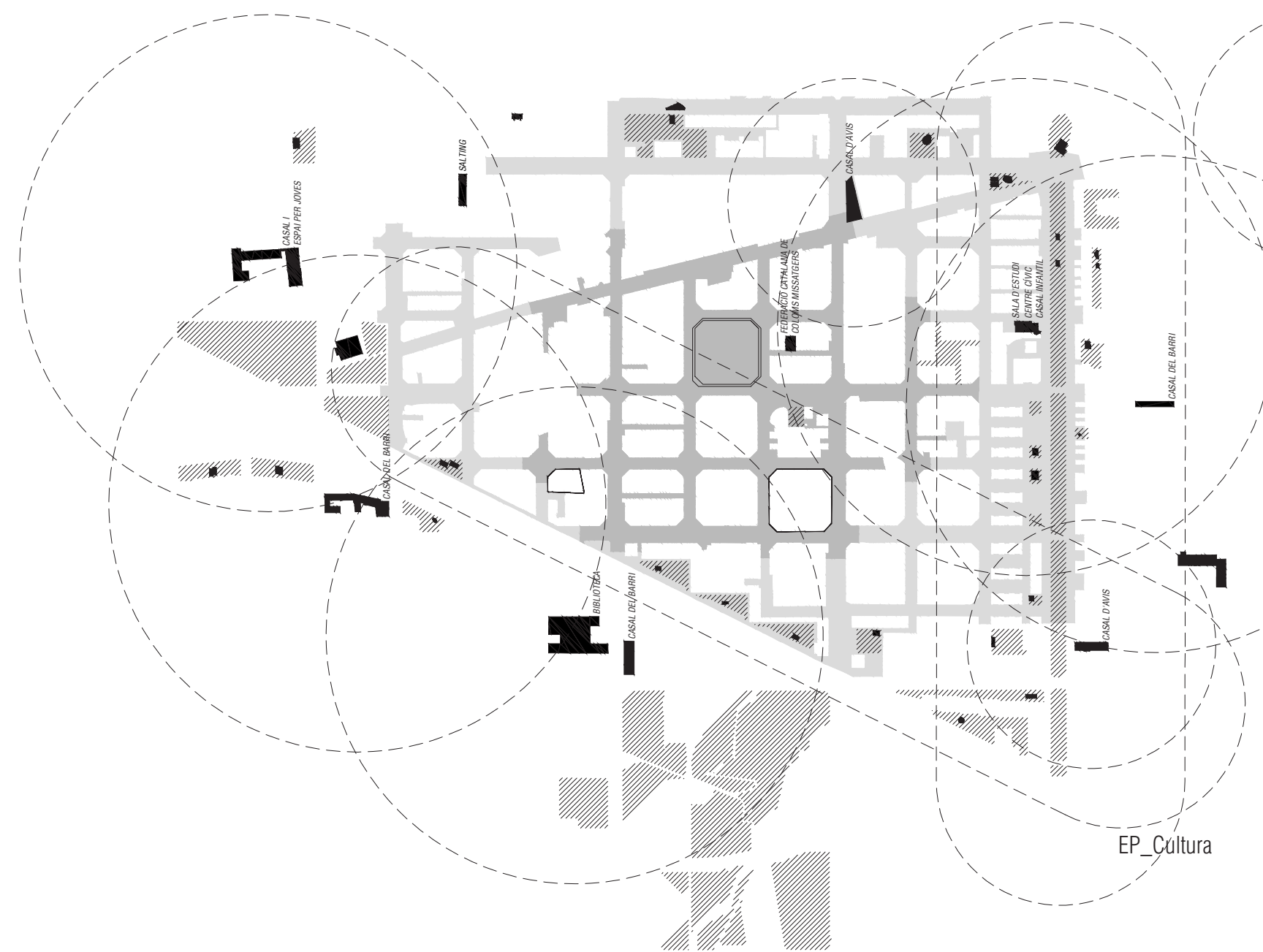


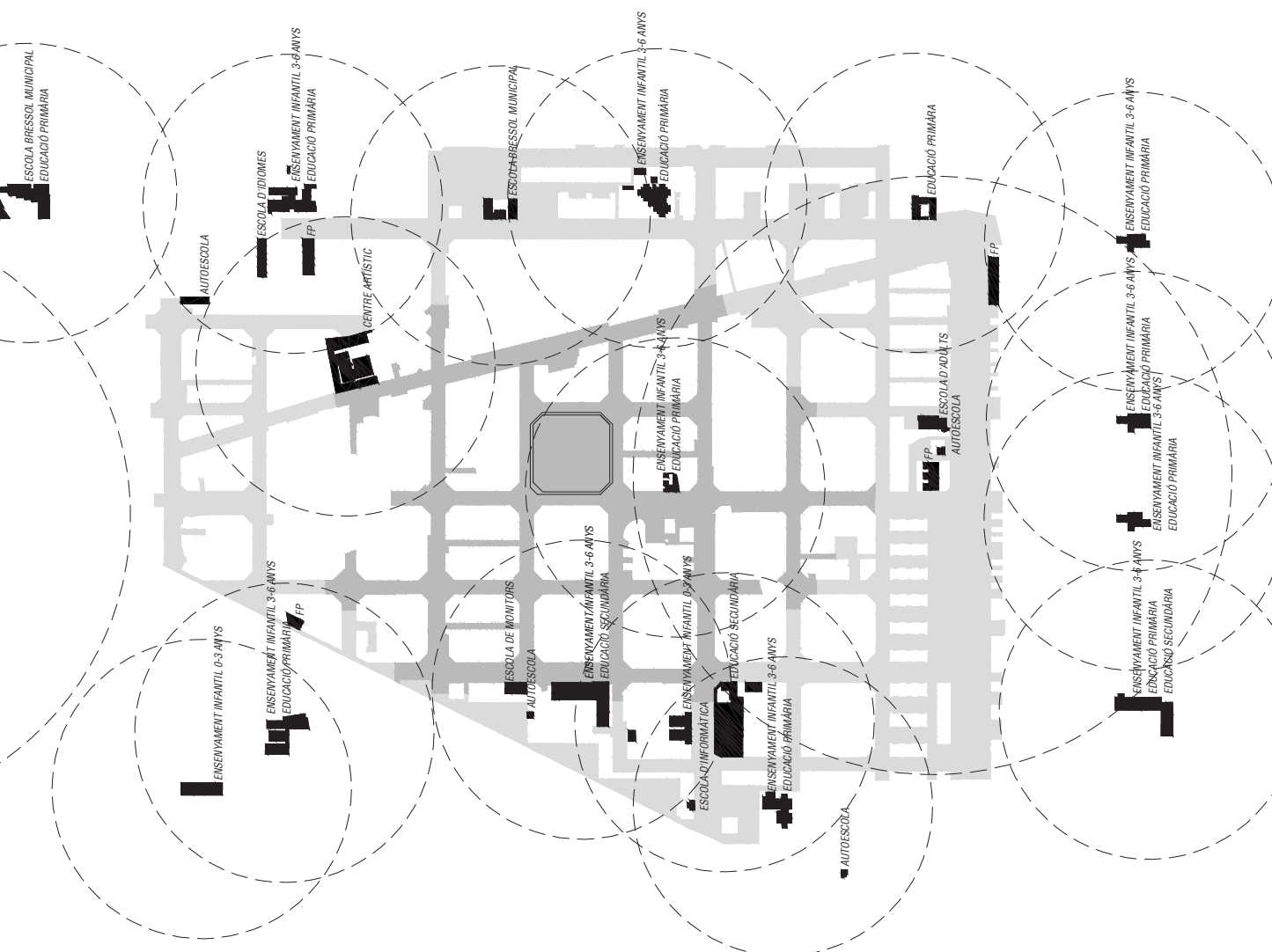
POBLACIÓ TOTAL EN UN RADI DE CAPTACIÓ DE 10 MN						
Barris	Barri	Població	Superfície residencial (m <sup>2</sup> )	Densitat (hab/m <sup>2</sup> )	Superfície amb (m <sup>2</sup> )	% àmbit
10. Sant Martí	71. Provençals del Poblenou	20369	135000	0,1500	84757,6	56,7%
10. Sant Martí	70. El Bectó i el Marisme	22746	256000	0,0889	57148,9	38,6%
10. Sant Martí	69. Diagonal Mar i Formentor del Poblenou	13397	220000	0,0562	69675,3	4,7%
10. Sant Martí	Àmbit en radi de captació de 10 mn	22226	181279,9	0,1226	146281,8	100%



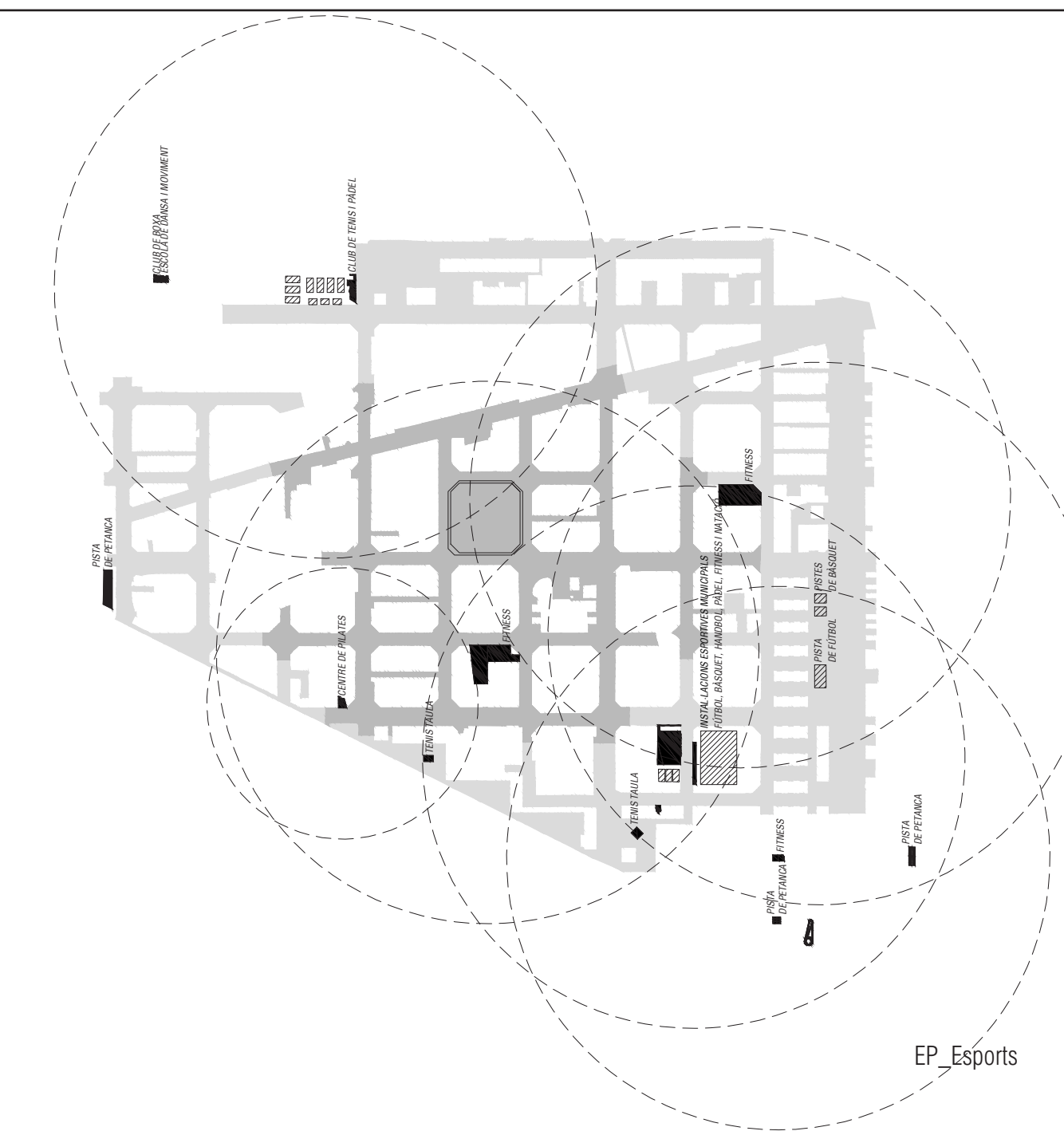
EP\_Administració



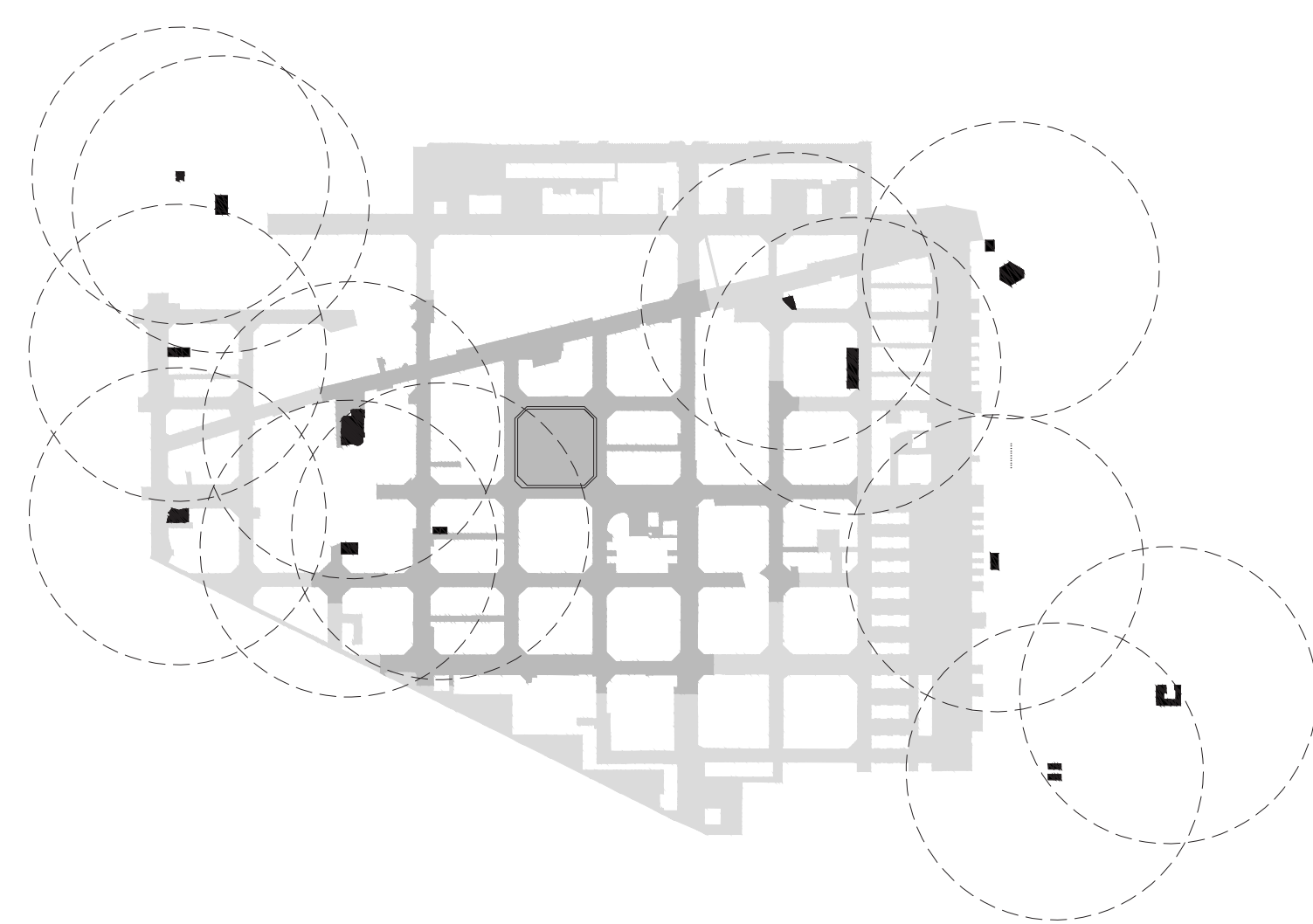
EP\_Cultura



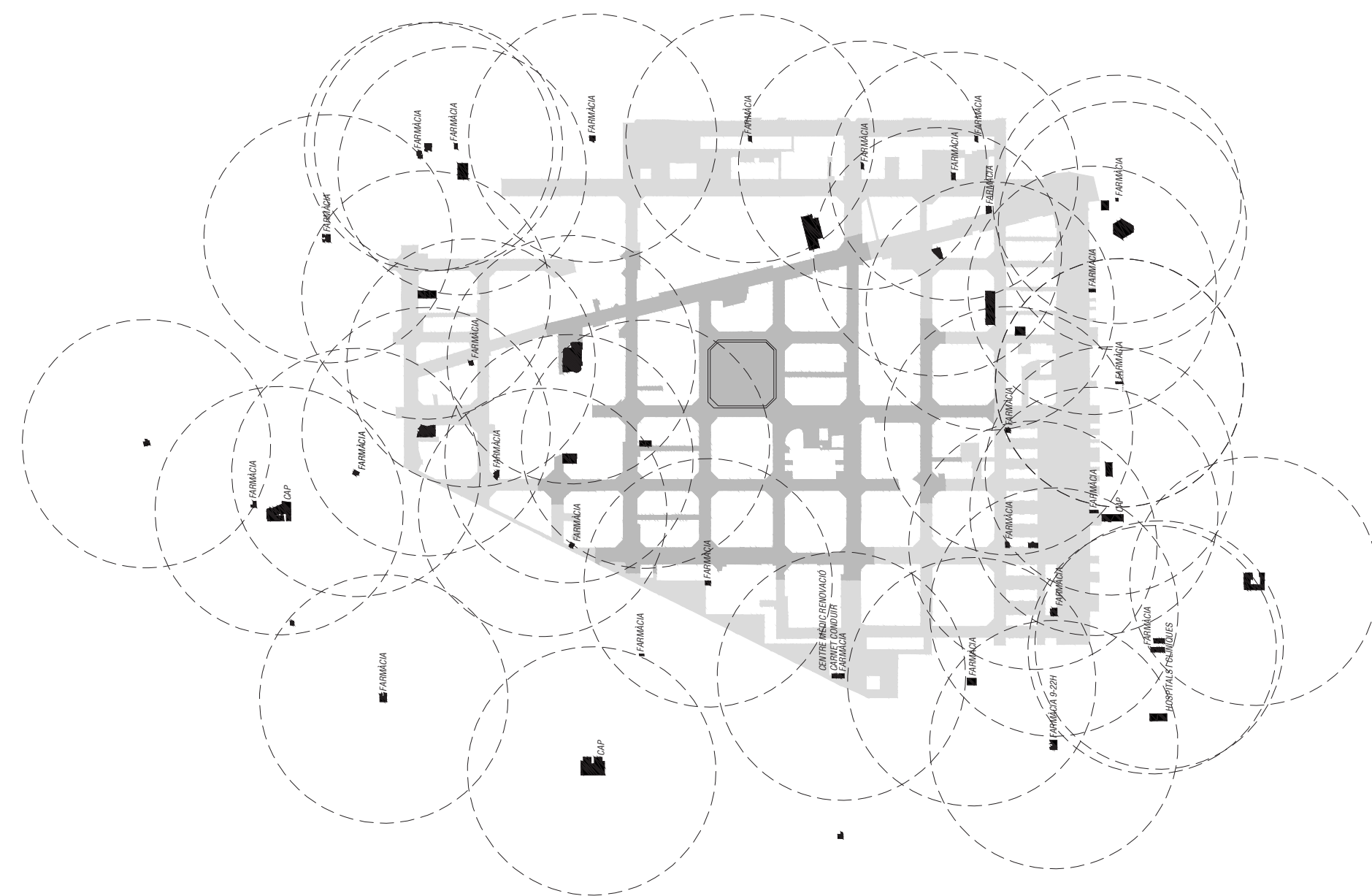
EP\_Educació



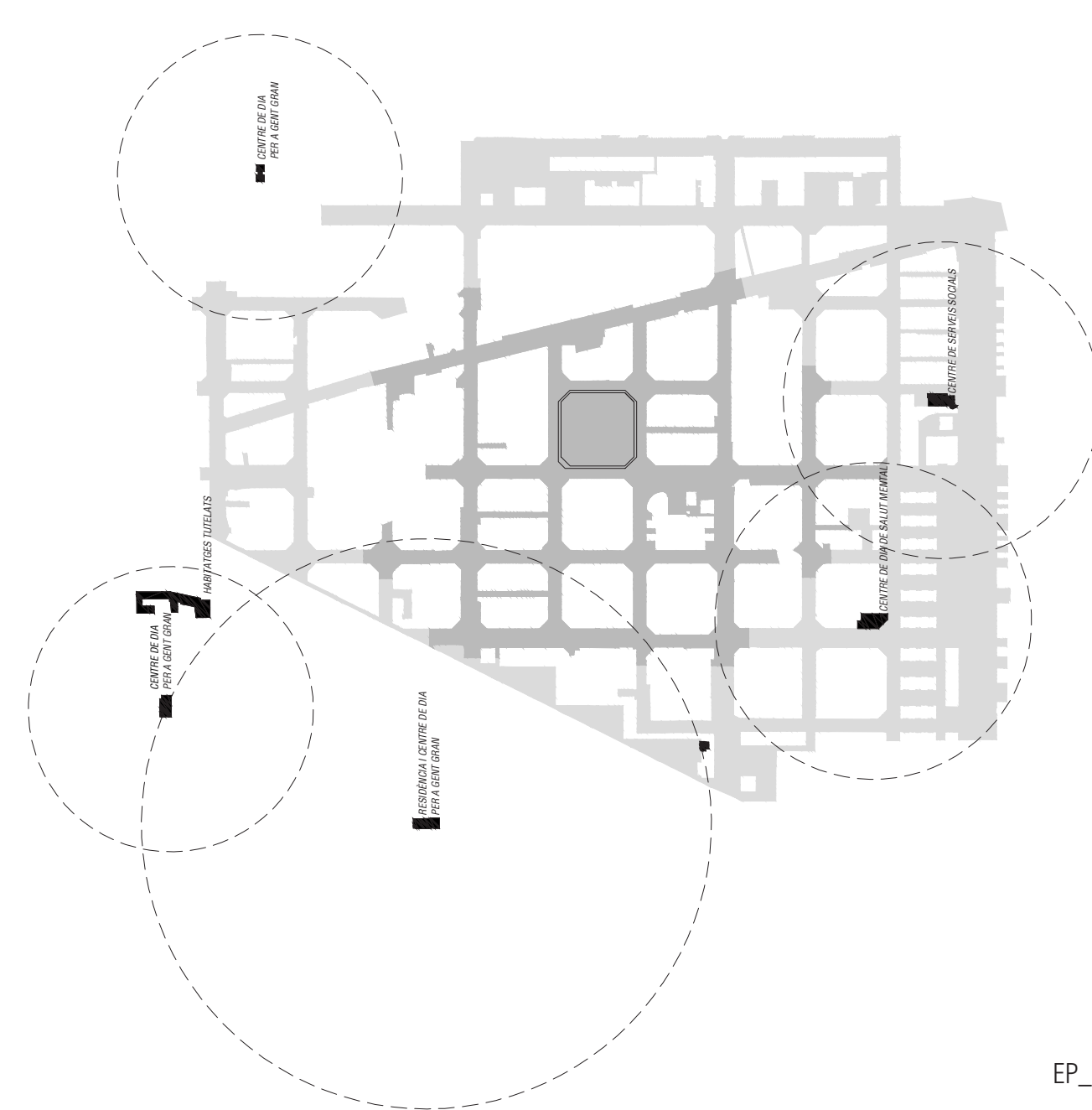
EP\_Esports



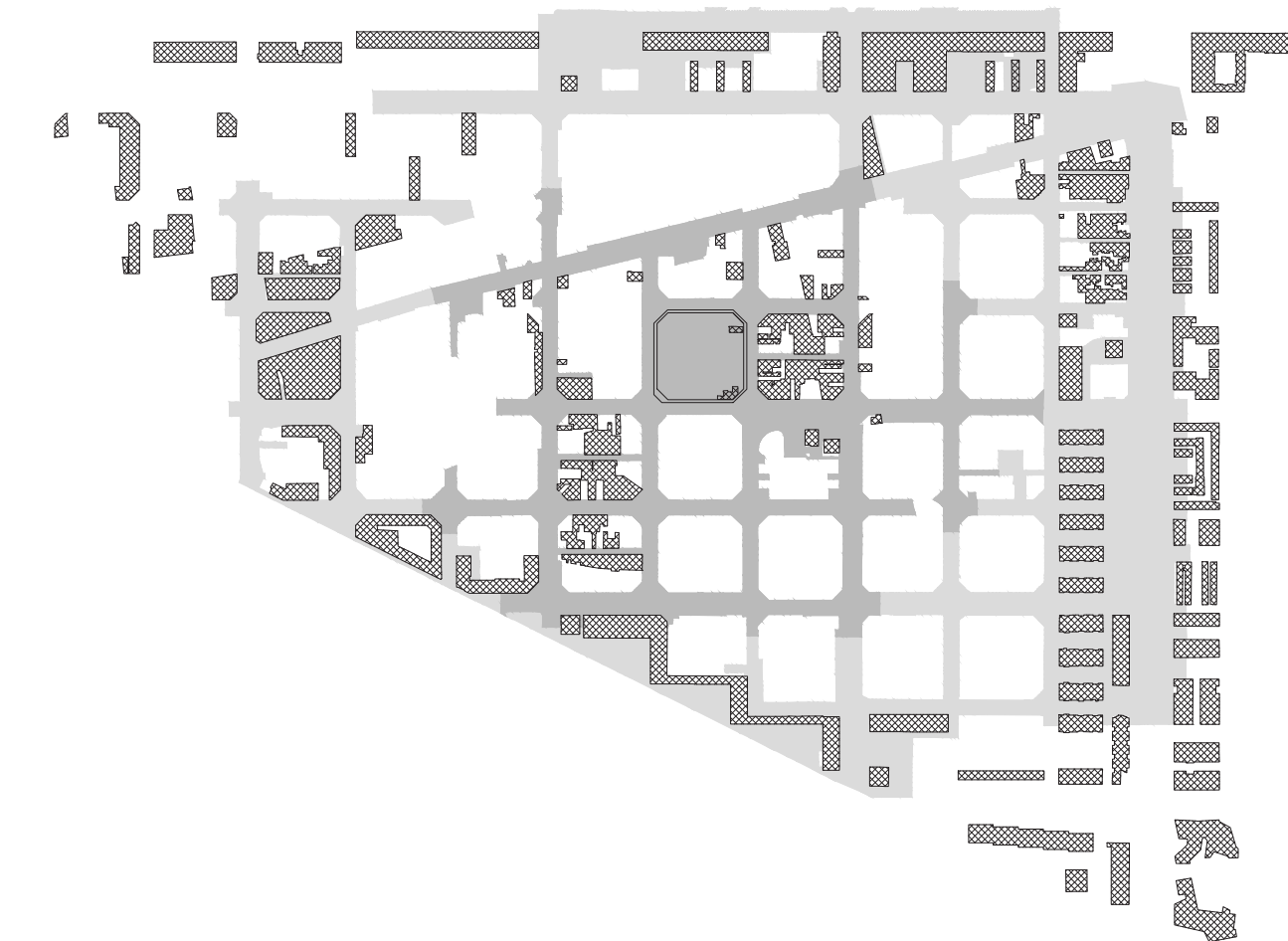
SE\_Culte



SE\_Socials



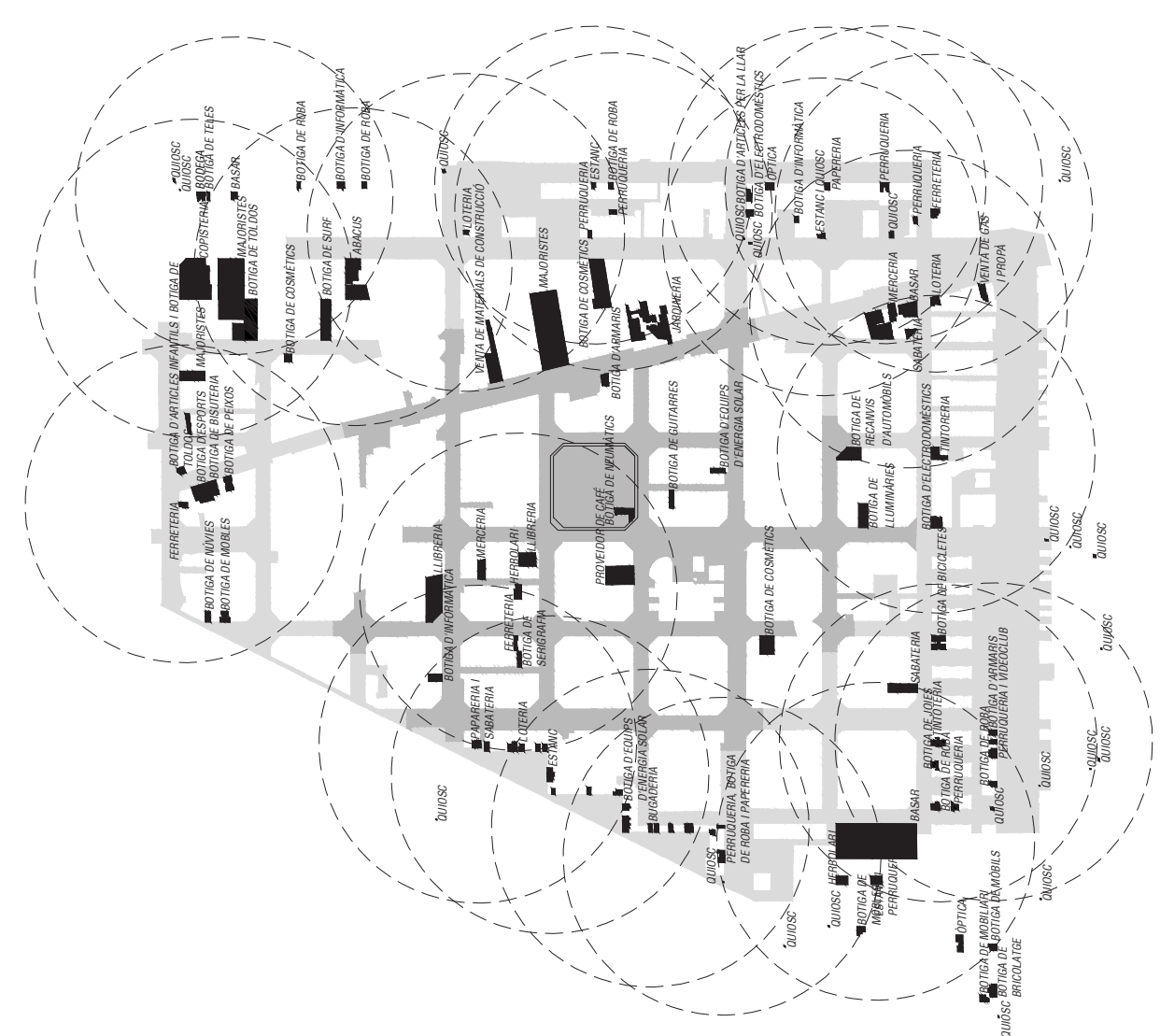
EP\_Sanitat



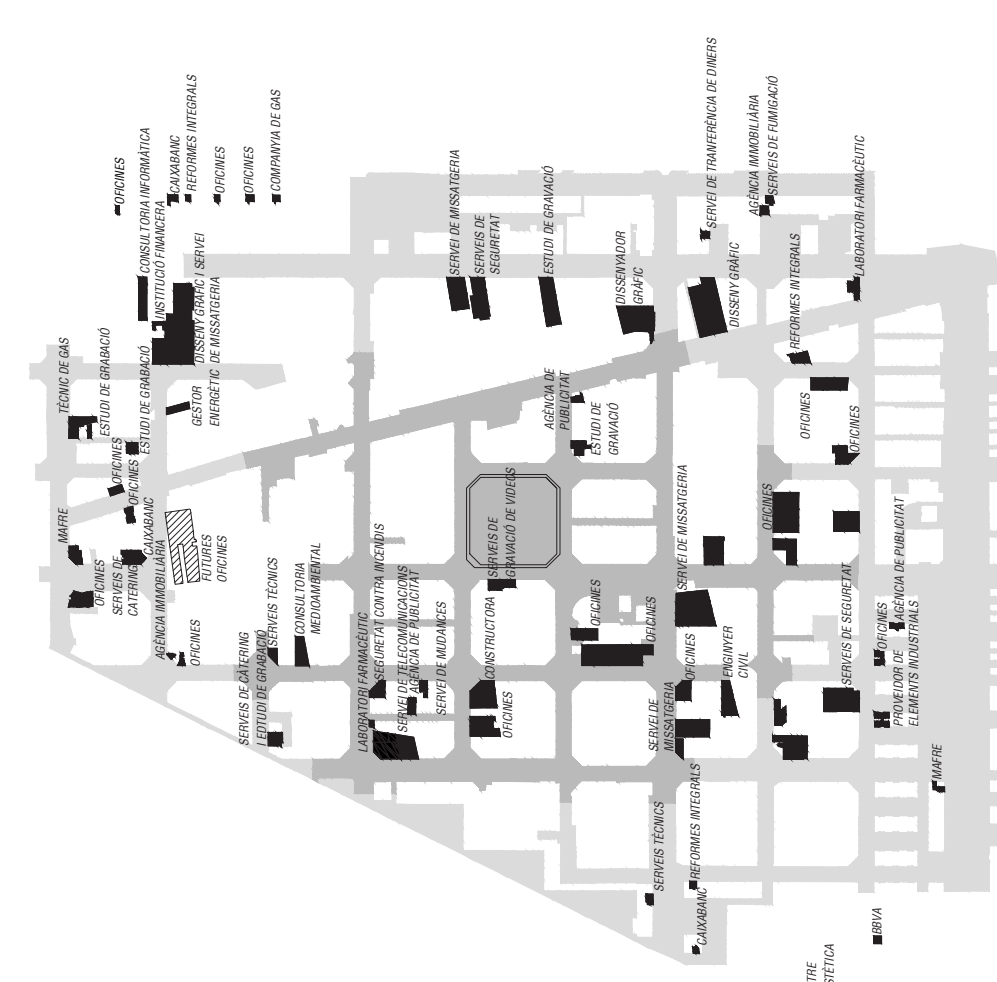
HAB\_Residencial



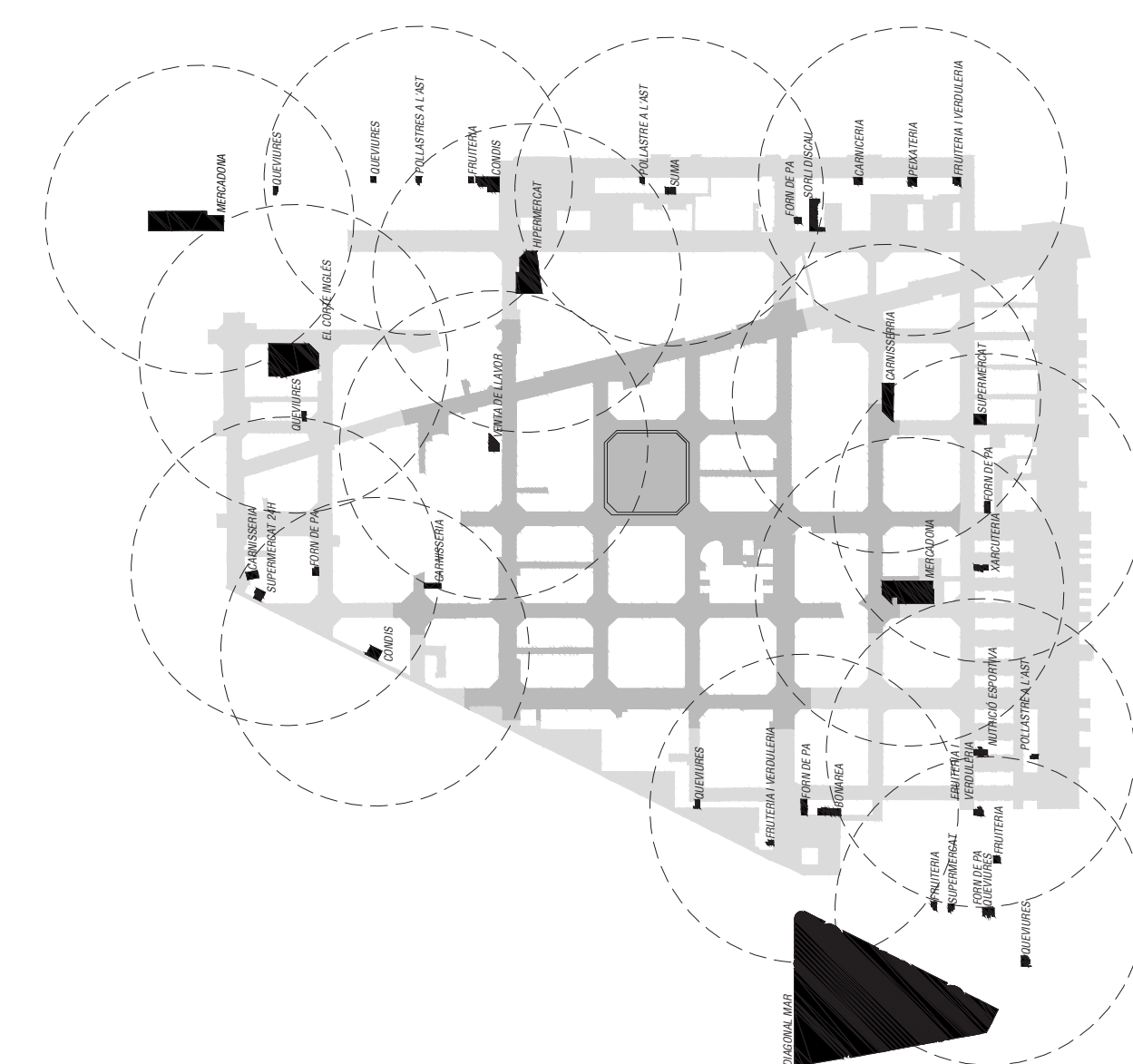
SE\_Allotjament



SE\_Comerç



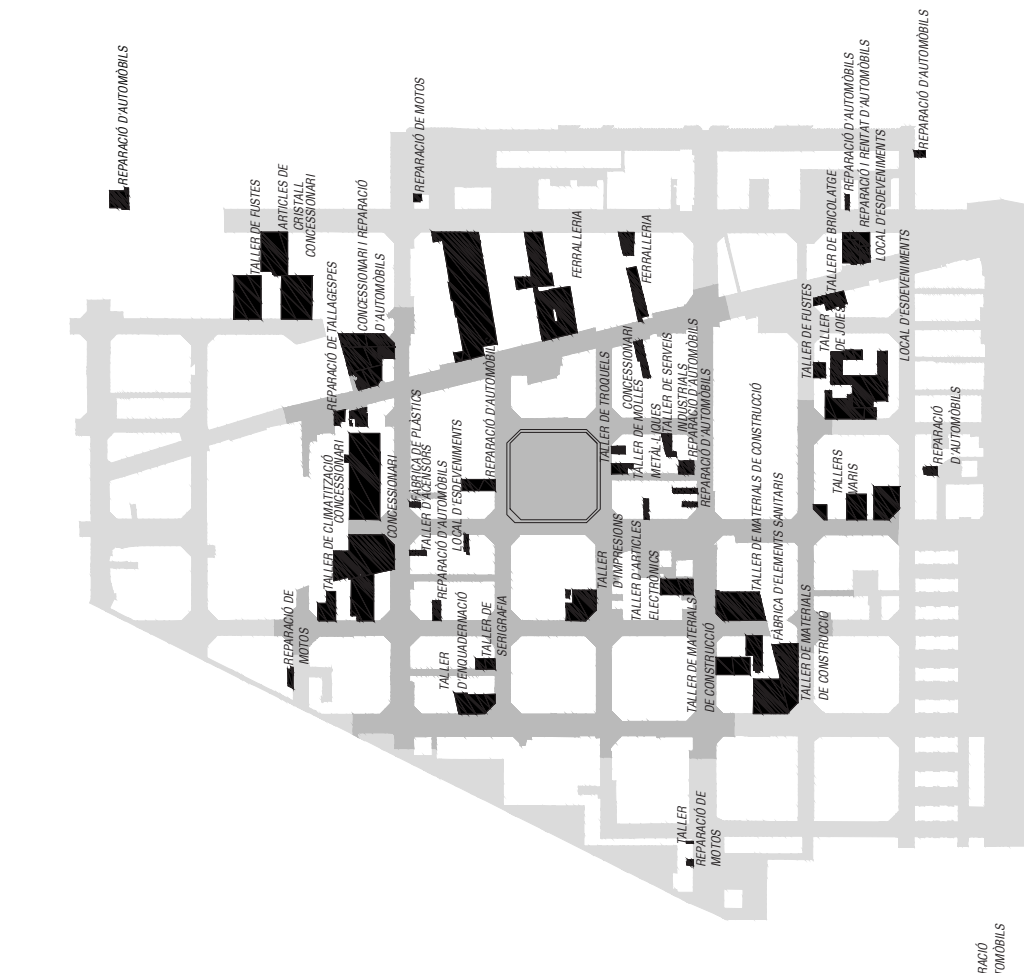
SE\_Empreses



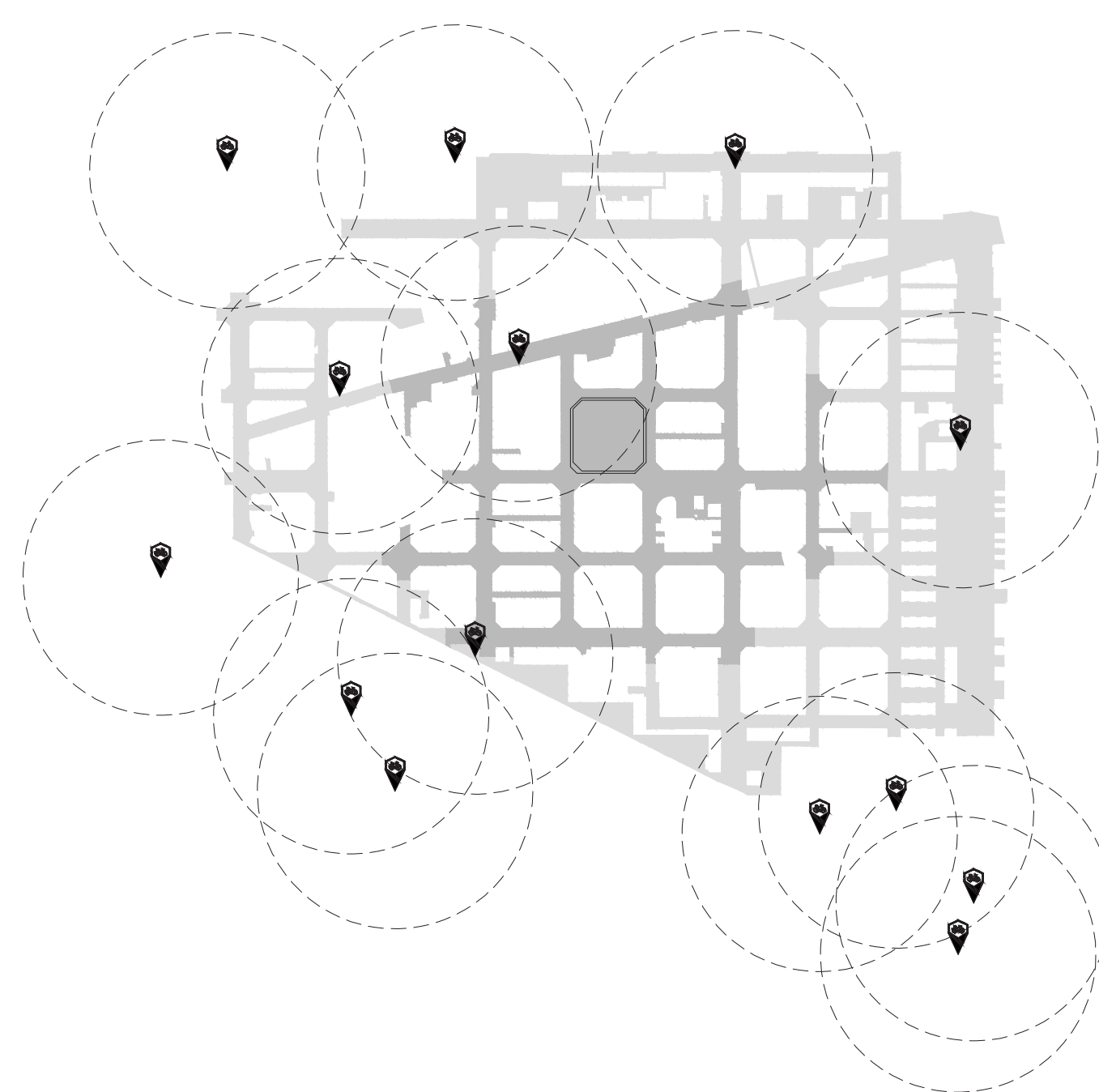
SE\_Mercats i Comerços



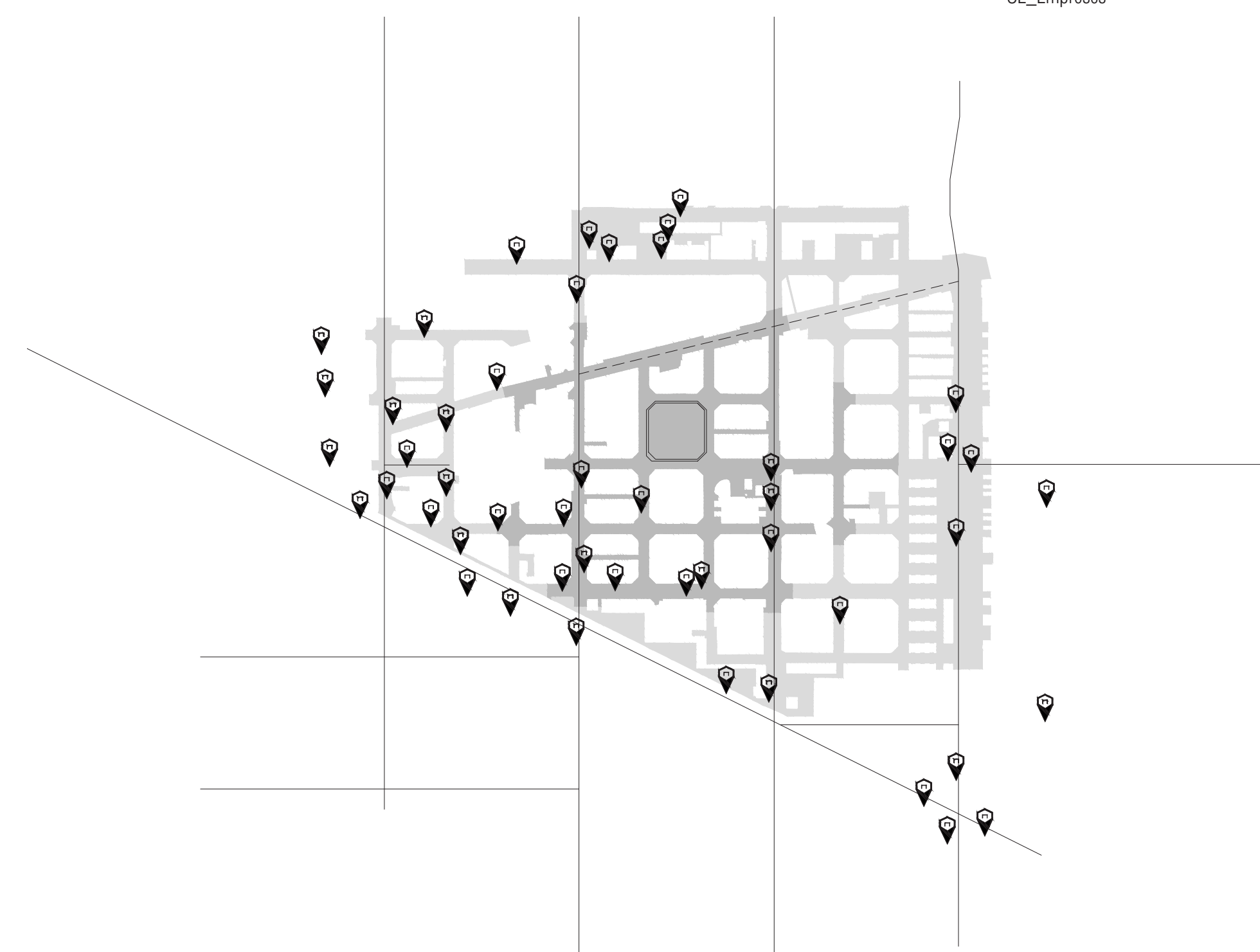
SE\_Restaurants



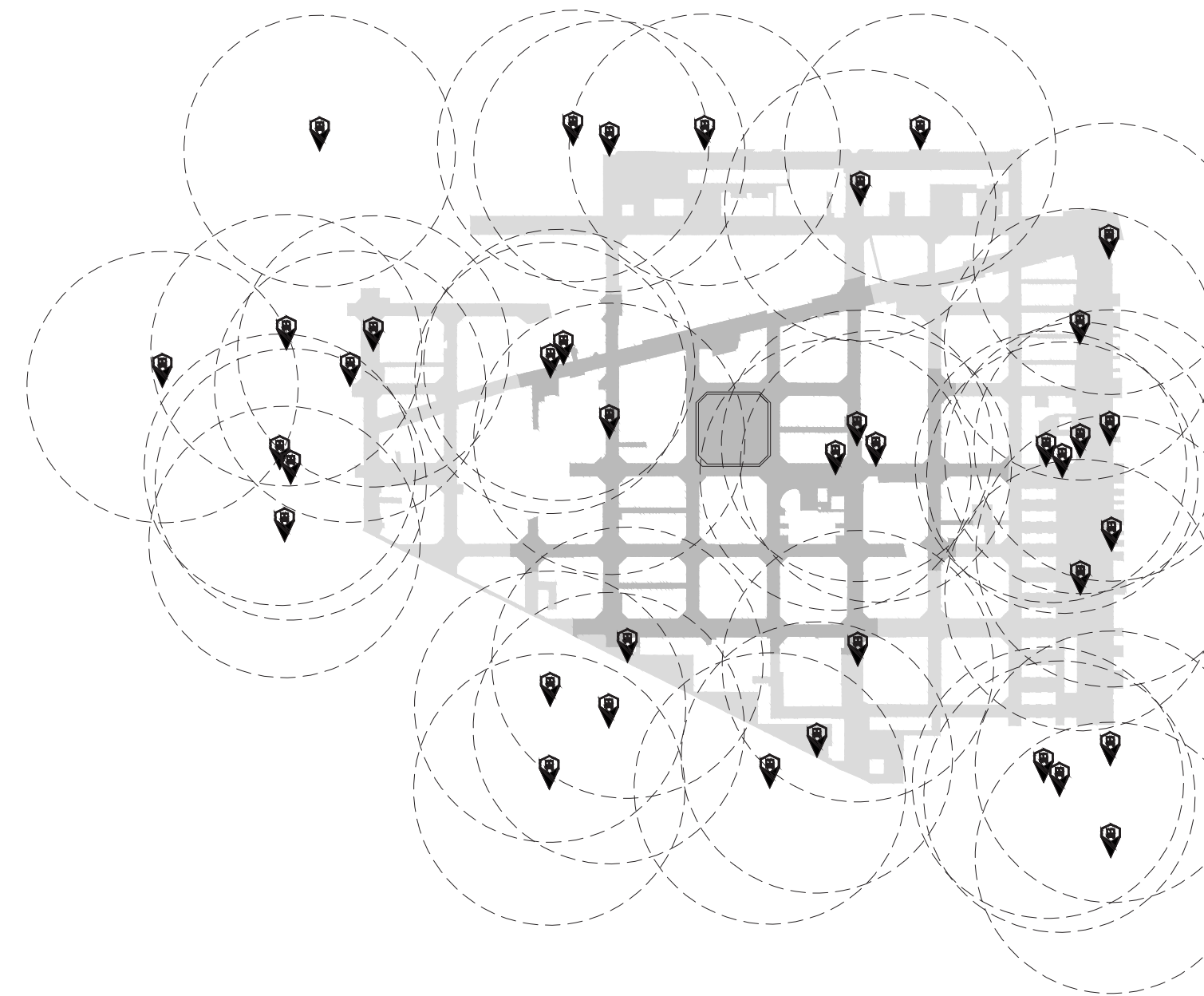
SE\_Tallers



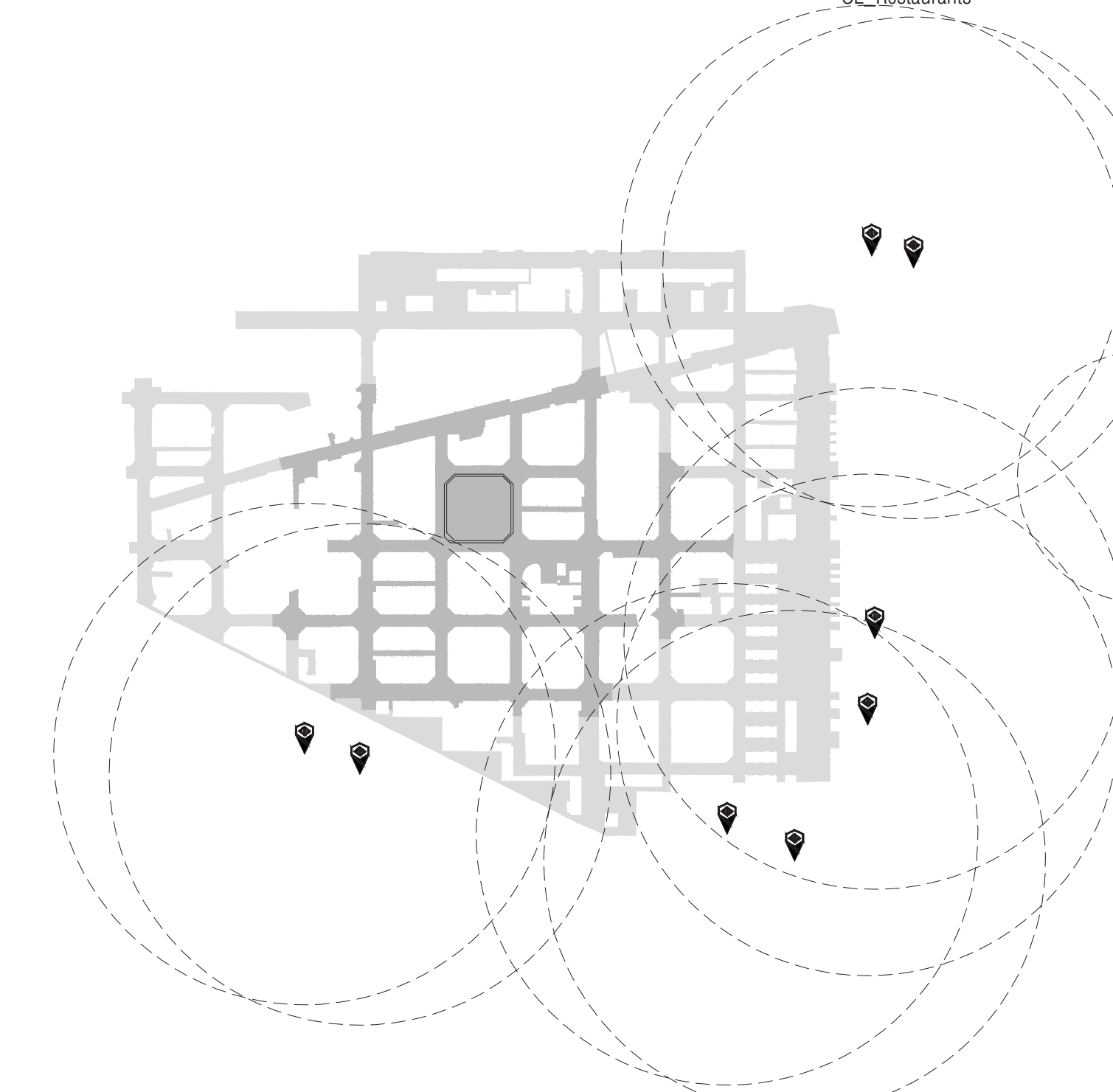
TR\_Bicic



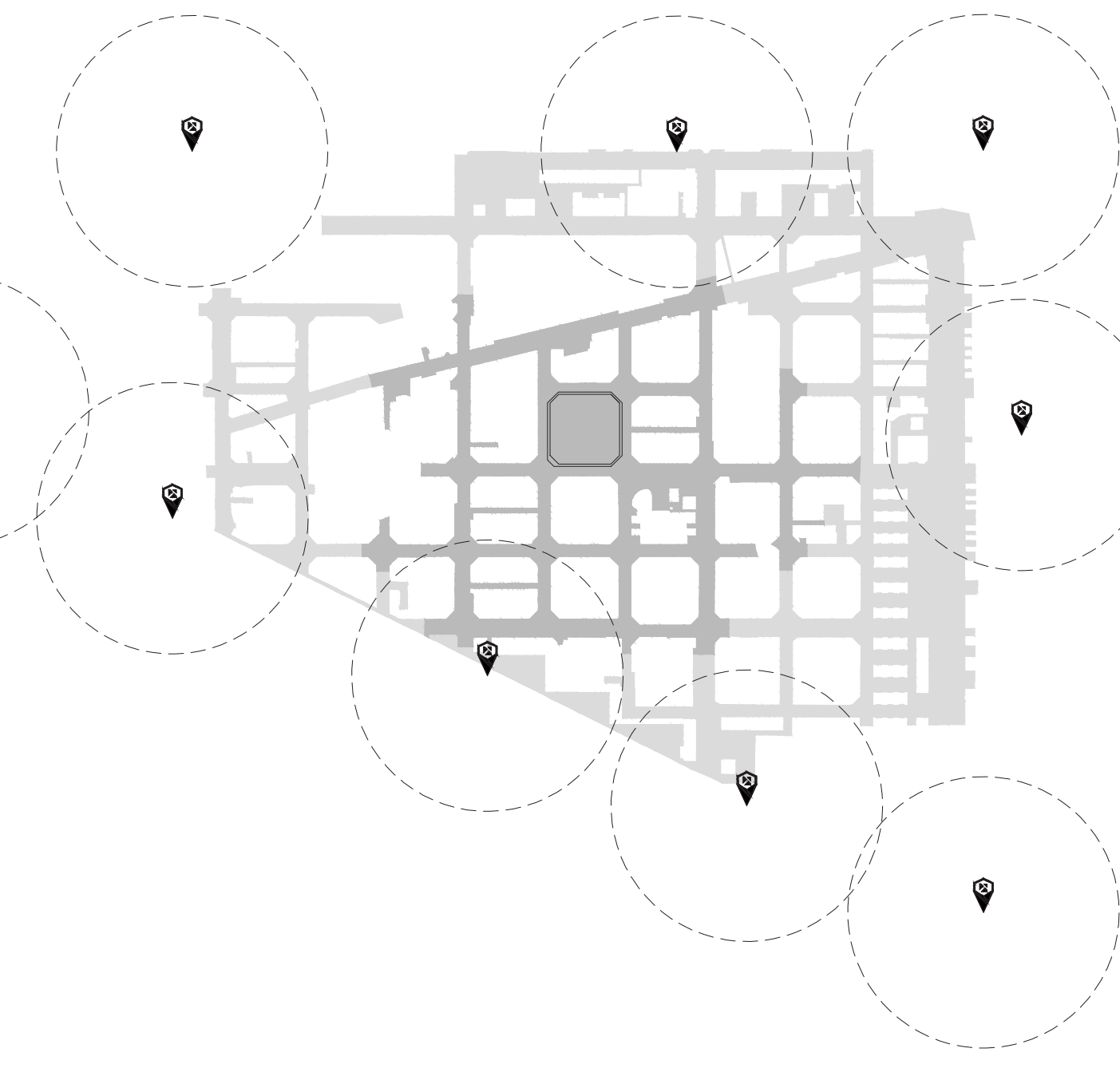
TR\_Busos



TR\_Metro



TR\_Tram



TR\_Tram