

Relevant aspects of the seismic hazard in Colima, Mexico

Armando Aguilar-Meléndez^{#1,*2}, Josep De la Puente^{#1}, Héctor E. Rodríguez-Lozoya^{**3}, Alejandro Córdova-Ceballos^{*4}, Alejandro García-Elías^{*5}, Sergio N. González-Rocha^{*6}, Amelia Campos-Ríos^{***7}

[#]CASE Department, Barcelona Supercomputing Center, Jordi Girona 29, Barcelona, Spain

¹armaguilar@uv.mx, ²josep.delapuate@bsc.es,

^{*}Faculty of Civil Engineering-Faculty of Chemical Sciences, University of Veracruz (UV),

Av. V. Carranza S/N, Poza Rica, Veracruz, México

^{#4}acordova@uv.mx, ^{#5}alejagarcia@uv.mx, ^{#6}n.gonzalez@uv.mx

^{**}Faculty of Engineering, Autonomous University of Sinaloa, Mexico

³rolohel@yahoo.com.mx

^{***7}Services in Engineering, private consulting, Azueta 10, Tuxpan, Ver., Mexico

⁷amelia.campos.r@gmail.com

Keywords— Seismic hazard, Colima, local sites, CRISIS2015

ABSTRACT

Perform probabilistic assessment of seismic hazard (PSHA) is a fundamental activity that offer valuable information to the seismic risk management of cities. In the present work some relevant aspects about a recent analysis about the seismic hazard of Colima, Mexico are mentioned.

A. Introduction

The state of Colima is located aside of the Pacific Ocean and about of one third of the total perimeter of this state of Mexico is delimited by the sea. In this region the interaction of tectonic plates that are in a subduction process below the Continental Plate, produces significant earthquakes. In 2003 an important earthquake generates significant damage in the region [1]. For this reason, in the present document some relevant aspects of the preliminary results of a PSHA of Colima in development are included.

B. Seismicity in Colima

The seismicity related to the subduction process that generate the major part of the earthquakes that affect to the Colima state can be considered between moderate and high. As a reference of the kind of earthquakes that affect to the Colima state, it is possible to mention some recent earthquakes: a) Colima earthquake of 31 October 2007; b) Tecmán, Mexico earthquake of 22 of January 2003 with magnitude $M_w=7.4$ (2003) [1]. The earthquake of October had a magnitude equal to 5.1, but it trigger a Peak Ground Acceleration (PGA) of 1368 gals in a station located to 37 km from the epicenter (Figure 1). The Tecmán earthquake generated important damage in the towns of Tecmán and Armería, and it left 21 persons dead.

Figure 2 shows some of the different results that can be obtained after a seismic record of the 2007 earthquake was processed: a) the accelerogram of the original seismic record, b) the Fourier Spectrum of the original seismic record, c) the seismic record corrected of accelerations, d) the Fourier Spectra of the seismic record corrected, e) the diagram of velocities versus time and the diagram of displacement versus time. At the same time it is possible to observe in Figure 3 the different response spectra related to the same seismic record corrected.

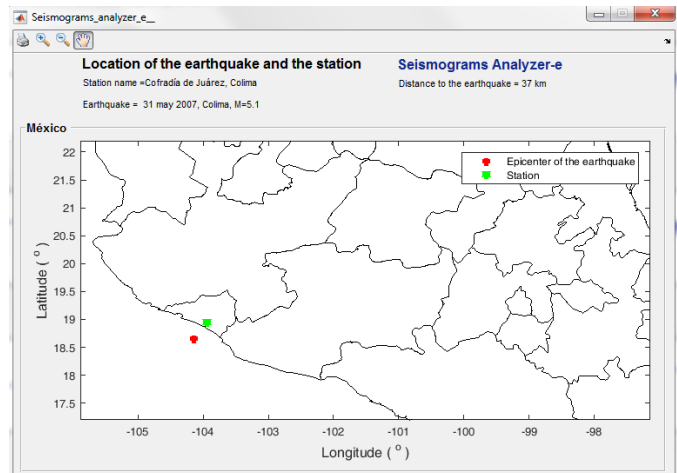


Figure 1. Location of the station Cofradía de Juárez, Colima, and the epicenter of the earthquake of magnitude 5.1 that occurred on 31 may 2007 [2].

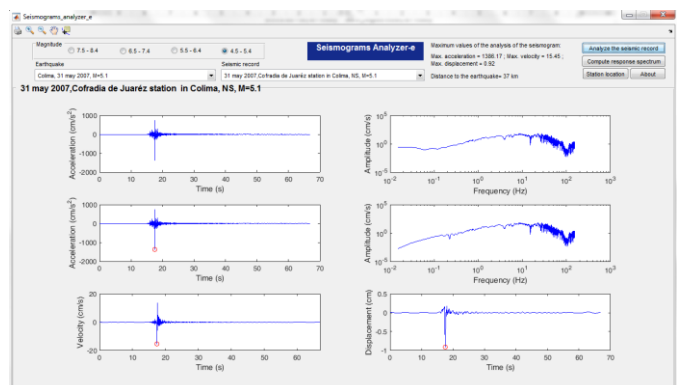


Figure 2. Graph of the original seismic record and graphs related to the corrected seismic record [2].

In the present work a PSHA has been performed in order to determine the seismic hazard of Colima. A particular contribution of the present research is the fact that the effect of local sites has been considered in the assessment of the seismic hazard.

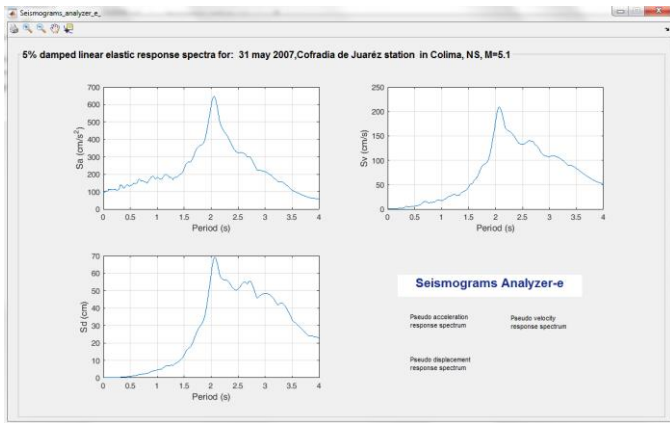


Figure 3. Response spectra related to the seismic record of the component North-South obtained in the Cofradía de Juárez Colima station, during the earthquake of magnitude 5.1 occurred on 31 May 2007 [2].

C. Probabilistic seismic hazard assessment in Colima

In order to perform the PSHA for Colima the computer code CRISIS2015 was applied [3, 4]. Originally, 43 seismic sources were considered to analyze the seismic hazard in Colima. According to the results only 14 seismic sources have a contribution to the seismic hazard of the city of Colima (Fig. 4).

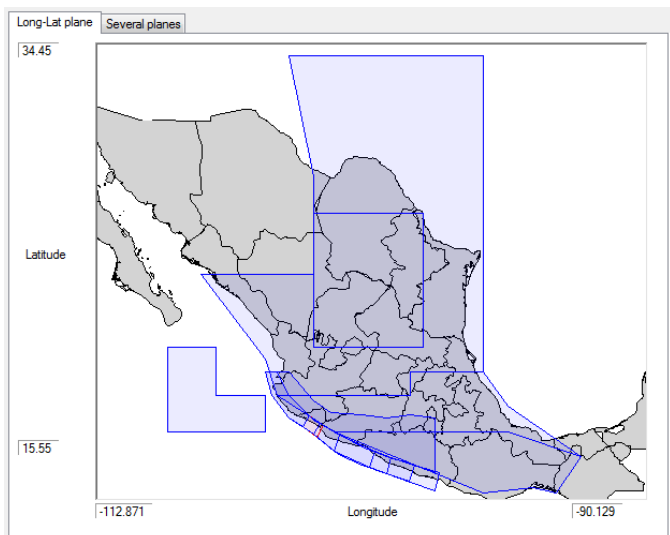


Fig. 4. Fourteen seismic sources that contribute to the seismic hazard of Colima (image of a screen of CRISIS2015 where the seismic hazard of Colima has been computed).

Figure 5 shows the seismic hazard curve of the city of Colima for a rock site. According to this curve, in a rock site of the city of Colima the intensity of 292 gals has a return period of 475 years.

On the other hand, exist evidence that confirm the importance of consider the site response effects as a part of a seismic hazard assessment. In the case of Colima recent studies have been oriented to determine the importance of site response effects in significant cities of Colima [5]. Therefore, with the purpose of consider local site effect in the assessment of the seismic hazard of the city of Colima amplification factors were considered in the present work. According to Gutierrez and colleagues [6], it is possible to expect amplification factors until 6 in some regions of the city of Colima. Therefore, this value was considered in the

assessment of the seismic hazard of the city of Colima applying CRISIS2015. Fig. 5 shows the seismic hazard curve for a soil site of the city of Colima. According to this curve, in a soil site in the city of Colima with important levels of amplification the intensity that has a return period of 475 years can reach a value of 385 gals.

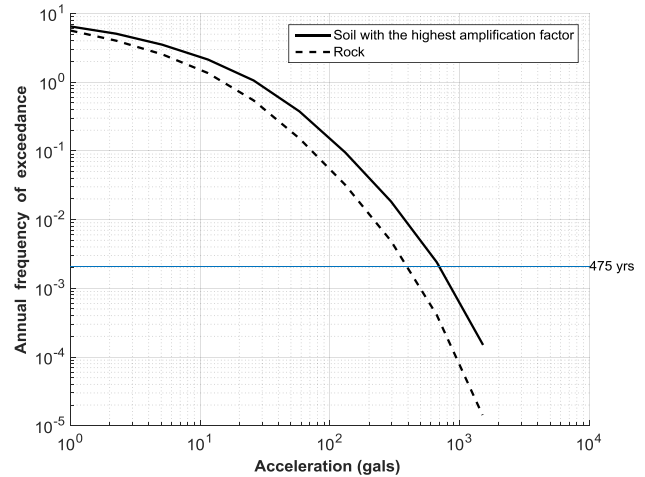


Fig. 5. Seismic hazard curves of the city of Colima, for a rock site and for a soil with important local site effects, computed by CRISIS2015.

D. Conclusion and Future Enhancement

As a preliminary conclusion it is possible to highlight that according to the preliminary results, it is very important to take into account the local site effects in the assessment of the seismic hazard of the city of Colima. At the same time has been programmed to continue with the analysis of the seismic hazard of the city Colima, considering additional data and different computation to the considered until now.

E. ACKNOWLEDGEMENT

We thanks to the CONACYT and PRODEP for the partial support for the present research. We also thanks the collaboration of Alicia Abril Zaleta Alarcón e Ingrid Aylin Cruz Martínez.

References

- [1] Singh, S. K., Pacheco, J. F., Alcántara, L., Reyes, G., Ordaz, M., Iglesias, A., ... & Reyes, C. (2003). A preliminary report on the Tecomán, Mexico earthquake of 22 January 2003 (Mw 7.4) and its effects. *Seismological Research Letters*, 74(3), 279-289.
- [2] Aguilar-Meléndez, A., Pujades, L., De la Puente Josep, et al. "Seismograms Analyzer-e", Software to analyze seismic records. 2017.
- [3] Ordaz, M., F. Martinelli, F., Aguilar, A., Arboleda, J., Meletti, C., D'Amico, V. (2015). CRISIS2015. Program for computing seismic hazard. Last accessed: 2017/02/31 <https://sites.google.com/site/codecrisis2015/>
- [4] Development and validation of software CRISIS to perform probabilistic seismic hazard assessment, with emphasis in the recent CRISIS2015. *Computación y Sistemas*, Vol. 21, No. 1, Pp. 67-90. doi: 10.13053/CyS-21-1-2578
- [5] Dominguez, R. T., Rodríguez-Lozoya, H. E., Sandoval, M. C., Sanchez, E. S., Meléndez, A. A., Rodríguez-Leyva, H. E., & Campos, R. A. (2017). Site response in a

representative region of Manzanillo, Colima, Mexico, and a comparison between spectra from real records and spectra from normative. *Soil Dynamics and Earthquake Engineering*, 93, 113-120.

Faculty of Civil Engineering at Universidad Veracruzana (UV).

- [6] Gutiérrez, C., Masaki, K., Lermo, J., Cuenca, J. (1996). *Relative Amplification and Dominant Periods Map for Seismic Motion in Colima City, México*. Eleventh World Conference on Earthquake Engineering, Paper No. 1650. ISBN: 0 08 042822 3.

Author biography

Armando Aguilar-Meléndez received his PhD in earthquake engineering and structural dynamic at Universitat Politècnica de Catalunya (UPC); His Master of Engineering (Structures) from UNAM, Mexico. Currently, he is in a postdoctoral research stay at CASE Department in BSC in Barcelona, Spain. This postdoctoral research stay is supported by CONACyT.

Josep De la Puente received his PhD in the Ludwig Maximilian University in 2007. His main topic research is about computational seismology. Currently, he is the manager of the geosciences application group of the Barcelona Supercomputing Center.

Héctor E. Rodríguez-Lozoya received PhD degree in Seismology from the CICESE, México. Currently he is a Full time Professor in the Faculty of Engineering at the Autonomous University of Sinaloa. He is a member of the National Researcher System (SNI-Mexico), Level 1.

Alejandro Córdova-Ceballos is a civil engineer graduated from the Universidad Veracruzana (UV-Veracruz, México). He obtained both the specialist degree on construction in 1999 and the master degree in construction in 2007 from the University of Veracruz. He is part of the board of peer evaluators of the committee of accreditation of engineering teaching (CACEI), in the civil engineering area.

Alejandro García-Elías obtained both the specialist degree on construction and the master degree in construction from the Universidad Veracruzana. He is member of the research group UV-CA-215 Structures of the University of Veracruz. He has been honored as Perfil Deseable PRODEP (2015-2018). He is a full time professor of the Faculty of Civil Engineering of the University of Veracruz.

Sergio Natan González-Rocha received his PhD in Environmental Management for development from Universidad Popular Autónoma de Veracruz in Mexico (UPAV); His M.Sc. in Environmental Science and his M.Sc. in Computer Science from Universidad Veracruzana (UV), Mexico. Currently, he is in a postdoctoral research stay in Earth Sciences Department in BSC in Barcelona Spain. This postdoctoral research stay is supported by CONACyT.

Amelia Campos-Rios. She is a civil engineer graduated from National Autonomous University of Mexico (UNAM). She studied the Master Degree Program on Construction Management. She has been professor of the Faculty of Engineering at UNAM and she also has been professor at the