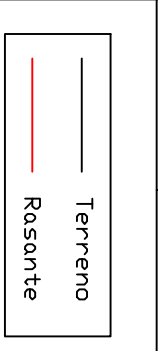



COTAS ROJAS	DESMONTE		ORDENADAS	DISTANCIAS PARCIALES
	TERRAPLEN	RASANTE		
	0.248		99.68	5.11
	0.079	100.15	100.07	14.89
	0.162	100.35	100.51	20.00
	0.066	100.99	100.92	26.00
	0.025	101.89	101.86	40.00
	0.144	102.86	102.87	60.00
	0.052	103.54	103.59	80.00
	0.654	104.74	104.09	100.00
	0.734	105.48	104.75	120.00
	0.186	105.90	105.71	121.87
	0.075	106.57	106.64	140.00
	0.050	107.40	107.45	160.00
	0.072	108.25	108.32	180.00
	0.288	109.07	109.36	200.00
	0.544	109.90	110.44	220.00
	0.381	110.33	110.71	240.00
	0.111	110.61	110.72	254.00
	0.092	110.72	110.81	256.90
	0.008	111.57	111.56	260.00
	0.023	112.42	112.44	280.00
	0.003	113.26	113.26	300.00
	0.010	114.20	114.21	320.00
				340.00





EPSEB
Ingeniería Técnica
en Topografía

Municipio

Alella

Comarca

El Maresme

Alumnos

José Pérez Peña
Laila García Bergós

Tutora

Ana Tapia Gómez

Título proyecto

Acondicionamiento de la riera de Alella, y adaptación a vial de ésta.

Escala

H = 1:1000
V = 1:100

Título de Plano

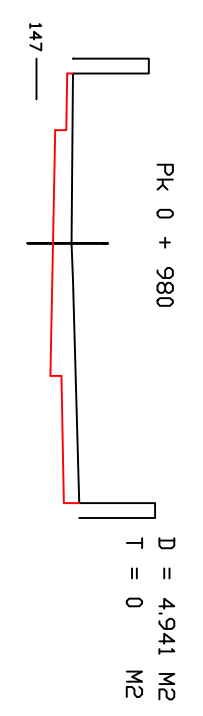
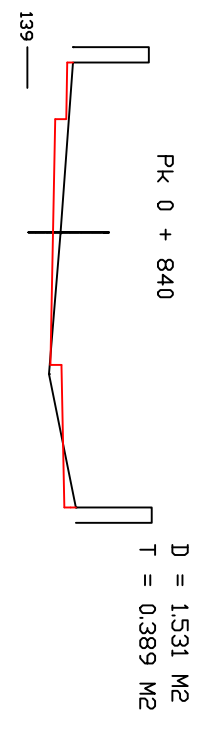
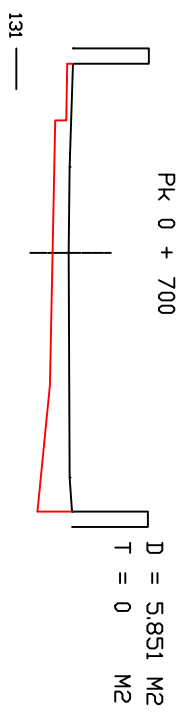
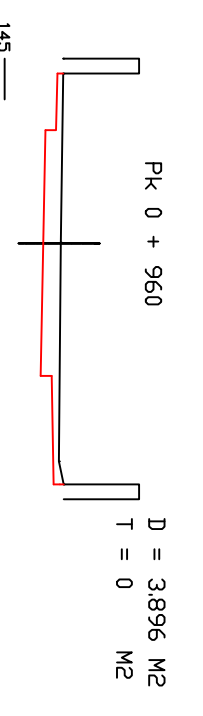
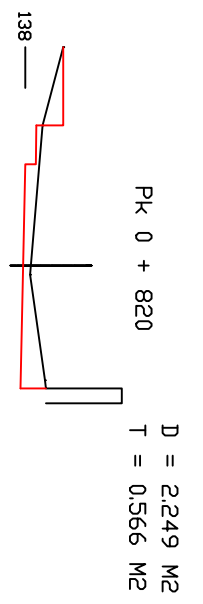
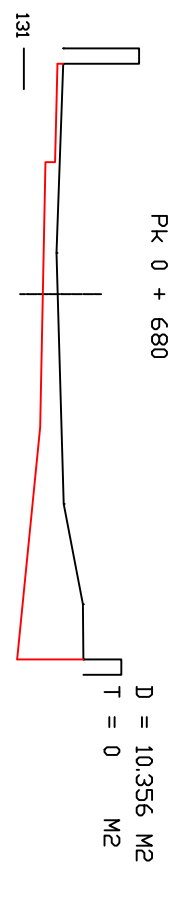
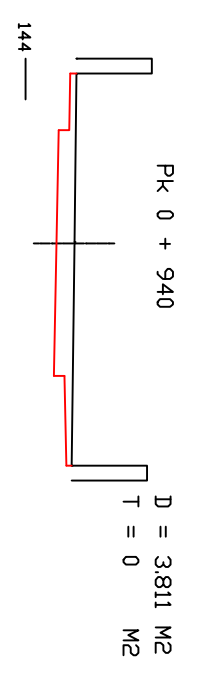
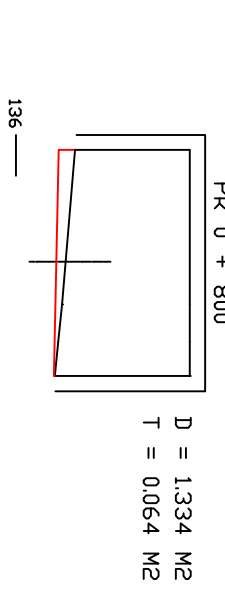
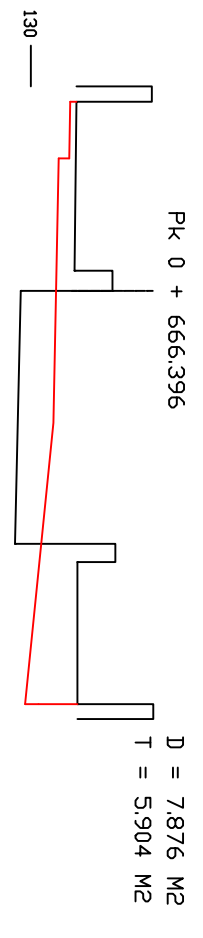
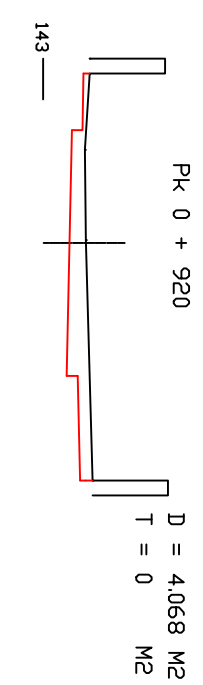
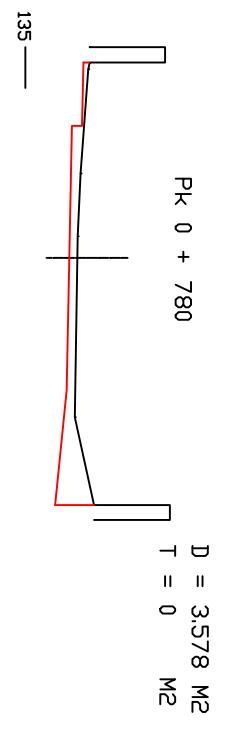
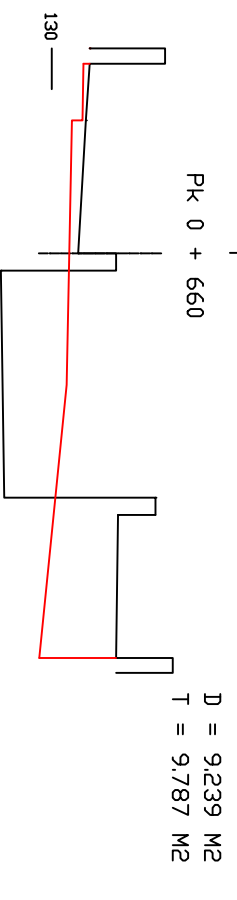
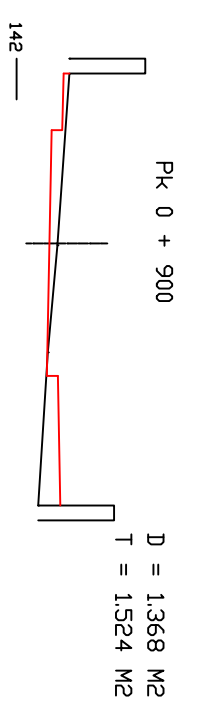
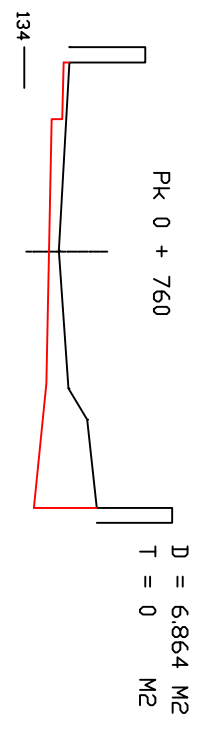
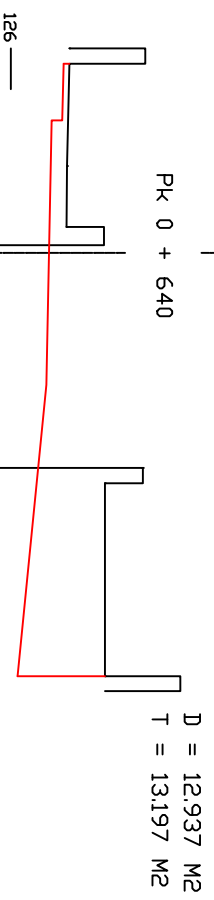
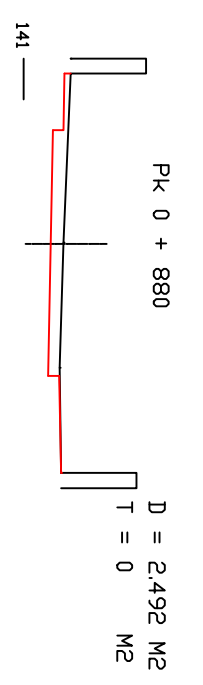
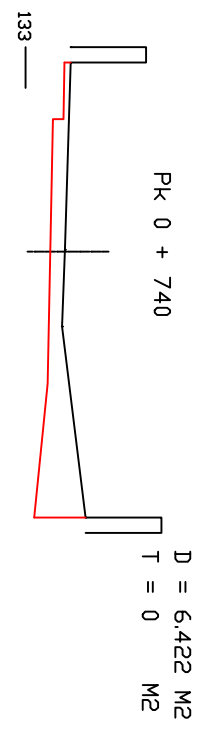
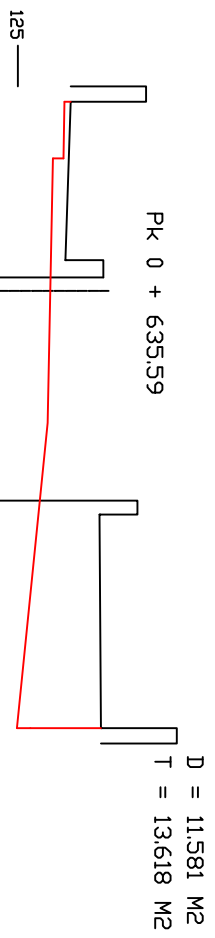
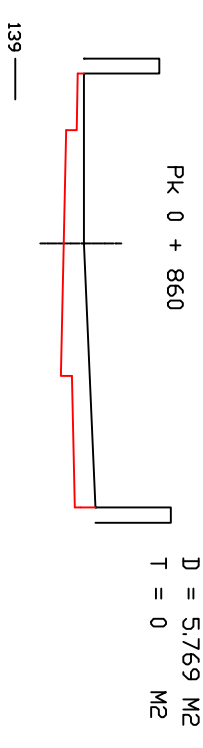
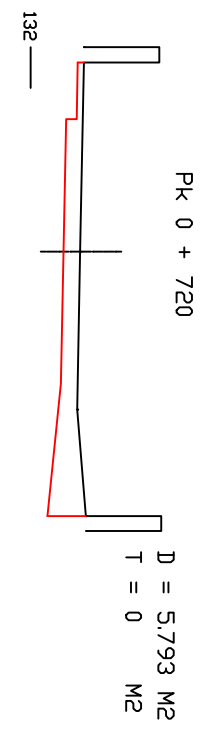
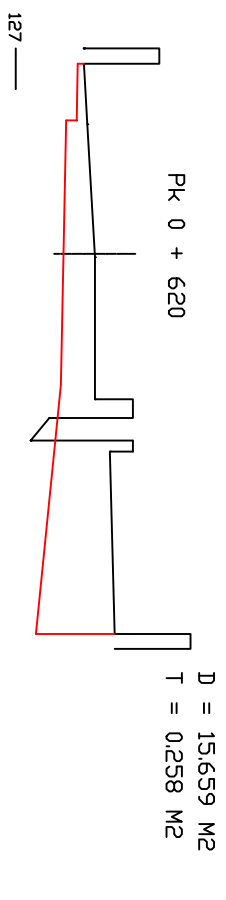
Perfil longitudinal


Número de Plano

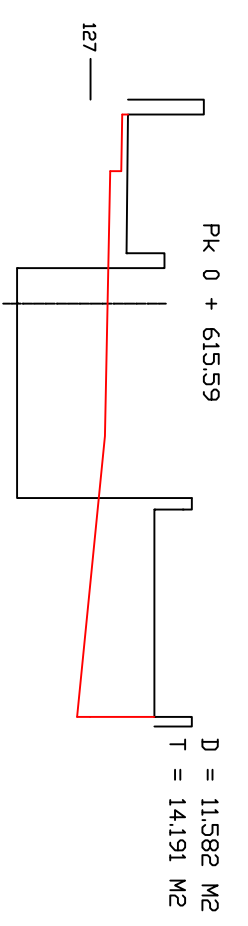
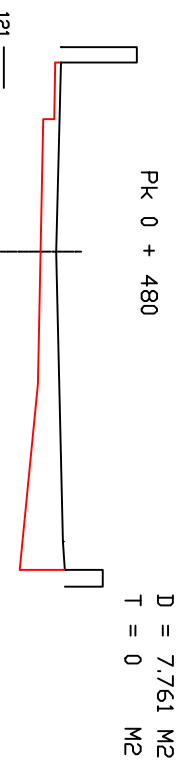
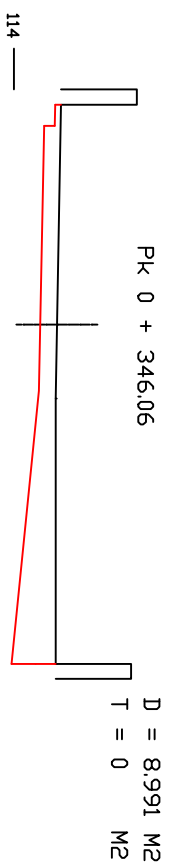

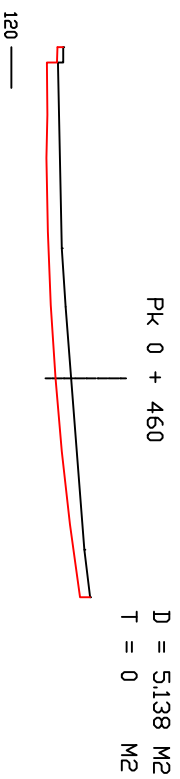
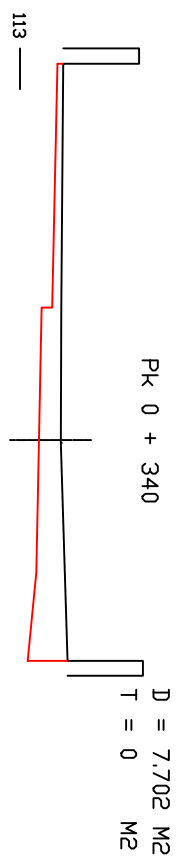

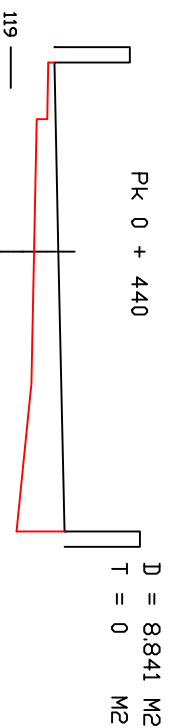
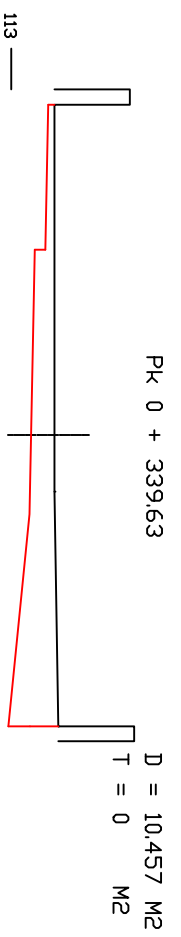
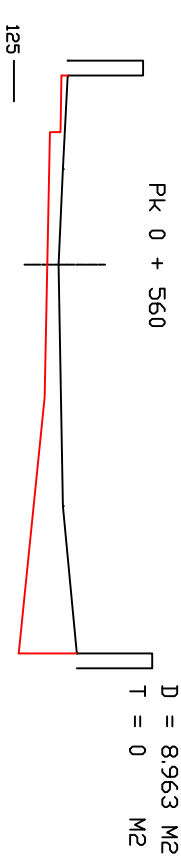
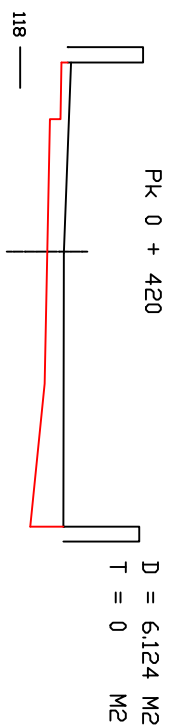
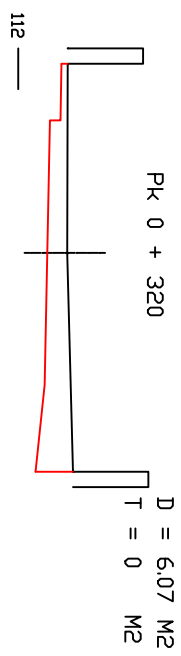
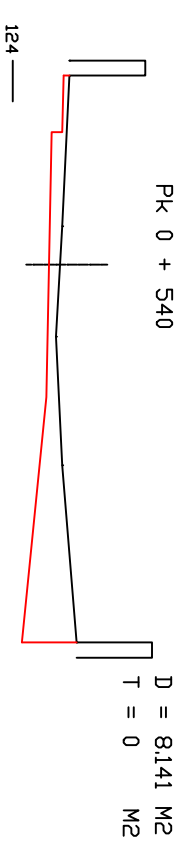
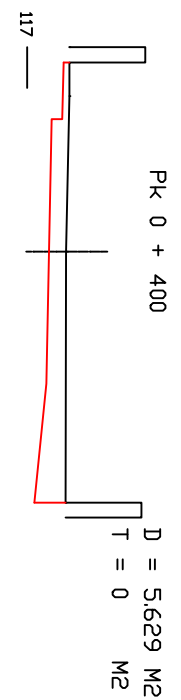
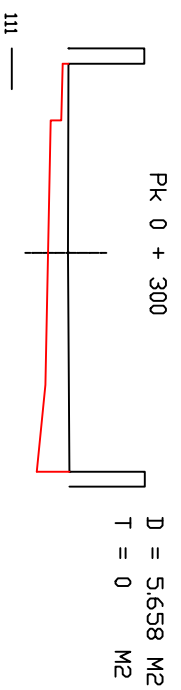

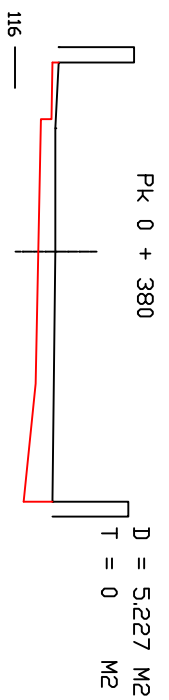
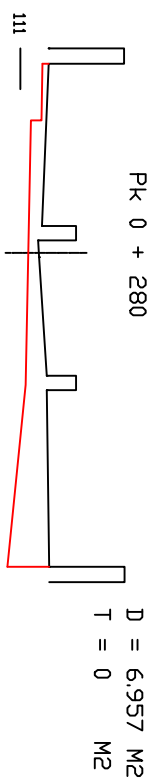
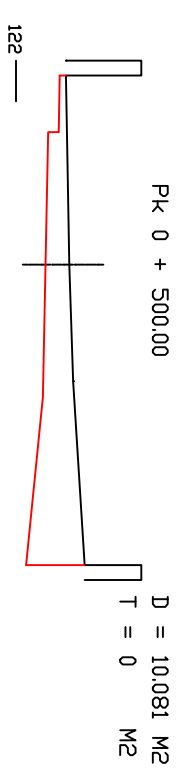
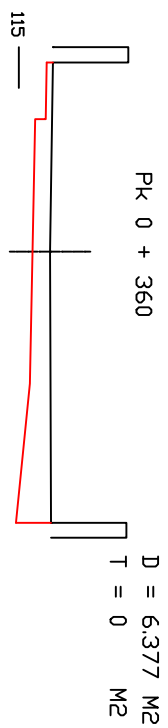
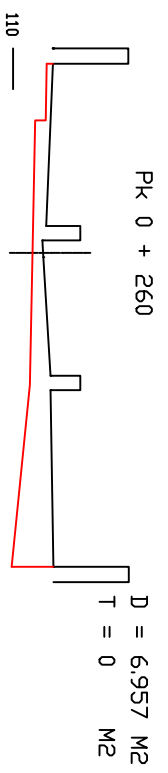
5


Hoja

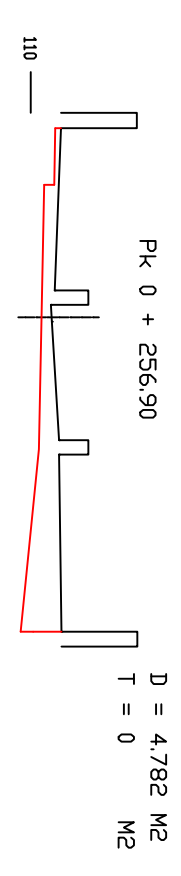

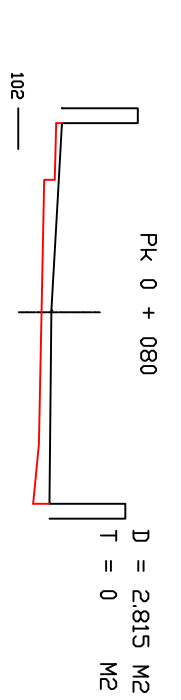
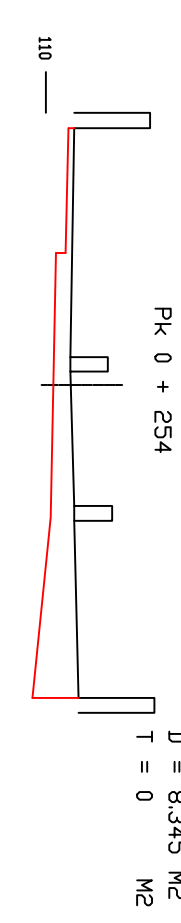
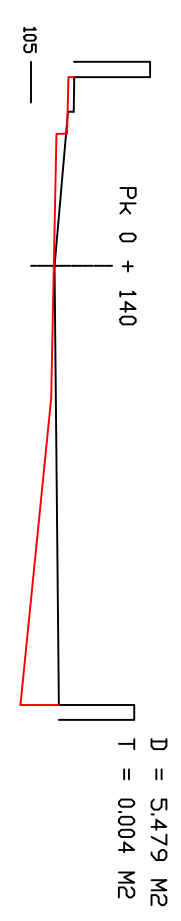
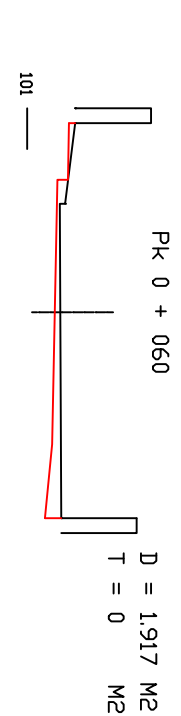
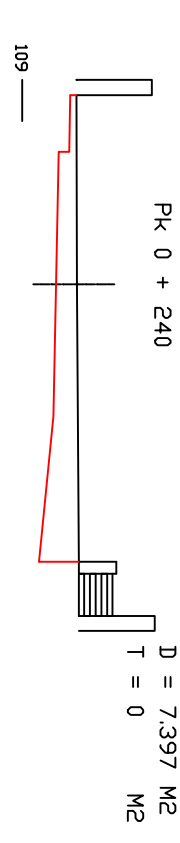
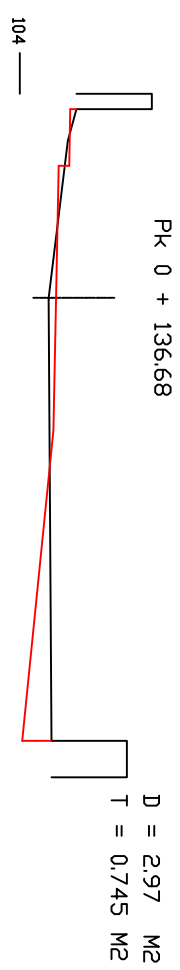
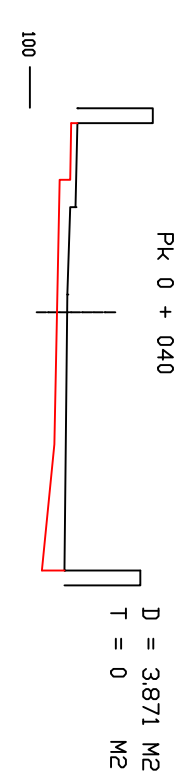
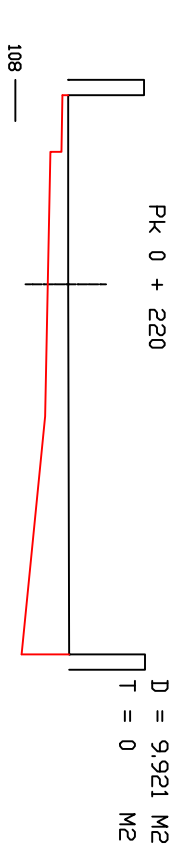
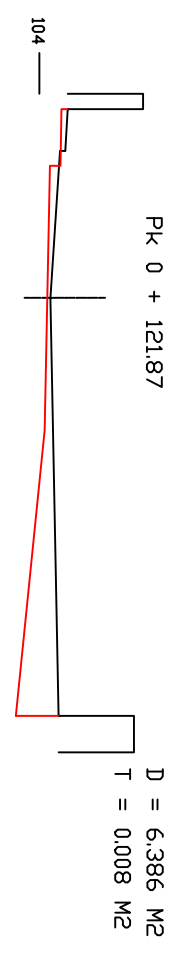
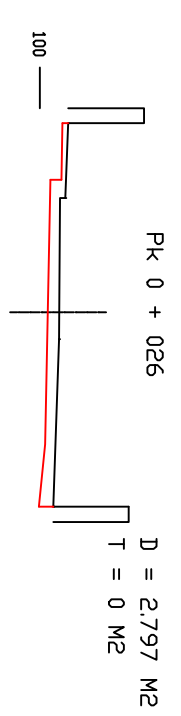
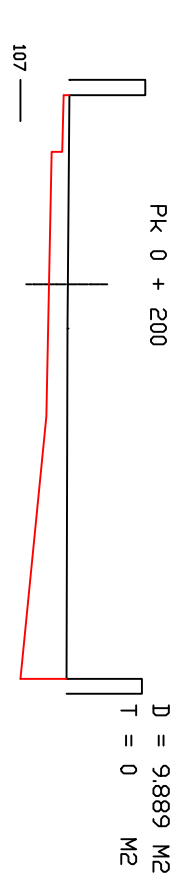
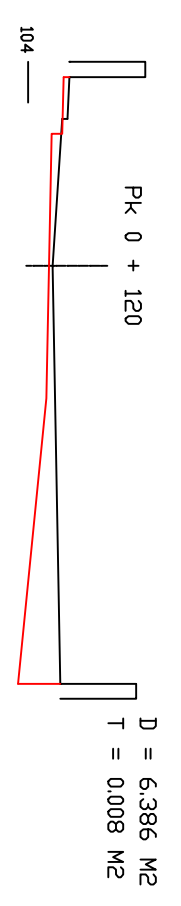
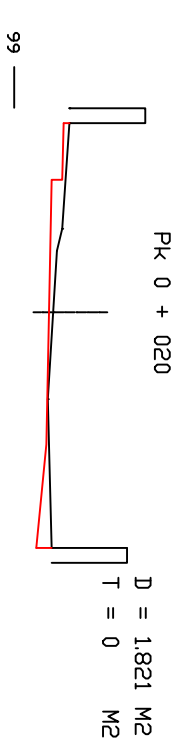

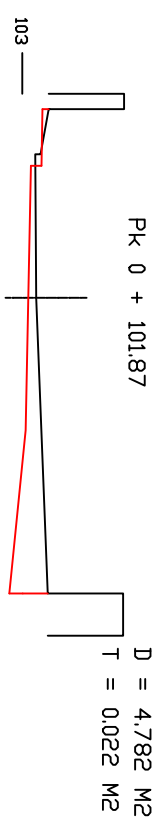
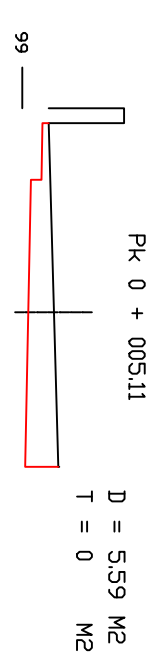
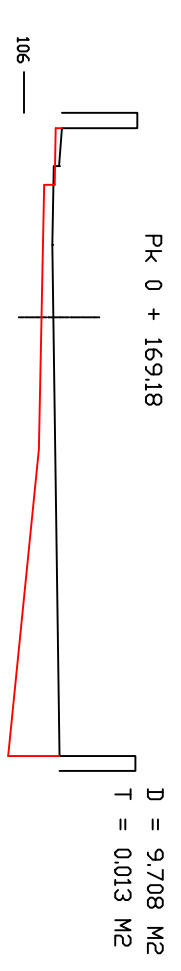
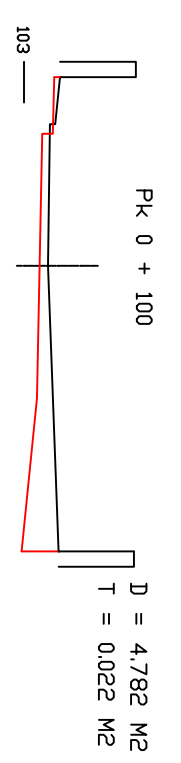
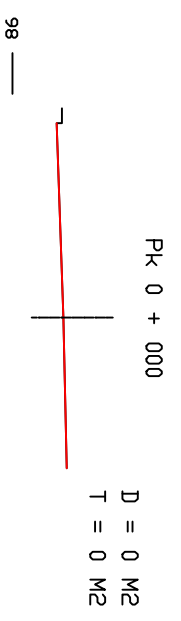
1 de 4




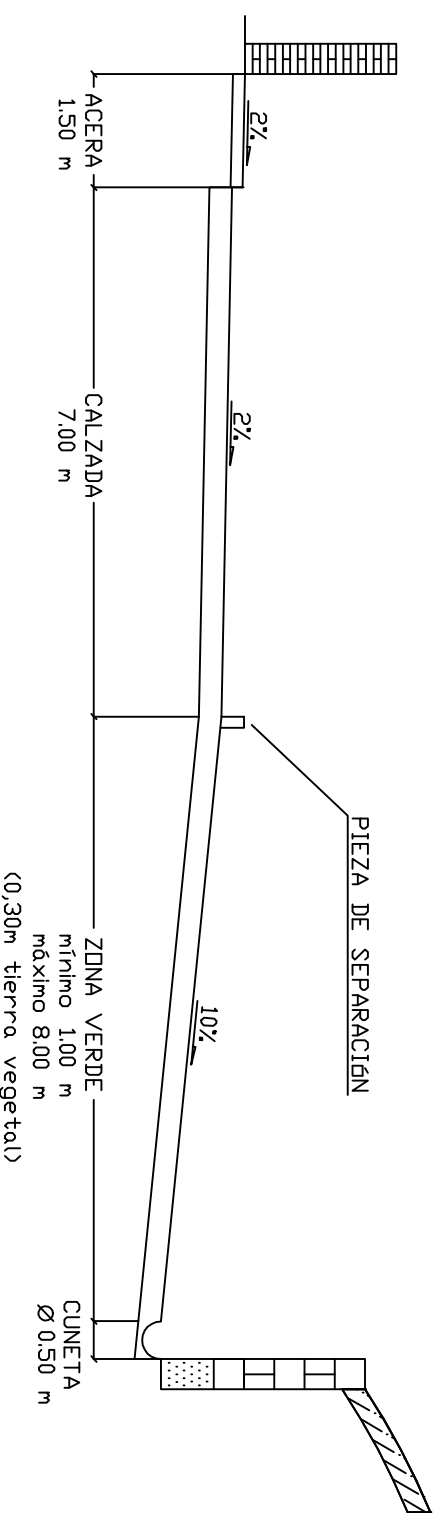
 EPSEB Ingeniería Técnica en Topografía	Municipio	Alella	Comarca	El Maresme	Alumnos	Jose Pérez Peña Laila Garcia Bergós	Tutora	Ana Tapia Gómez
	Título proyecto	Acondicionamiento de la riera de Alella y adaptación a vial de ésta			Escala	Título de Plano	Número de Plano	Hoja
					1:200	Perfiles transversales	7	3 de 4



		Municipio	Alella	Comarca	El Maresme	Alumnos	José Pérez Peña Laila García Bergós	Tutora	Ana Tapia Gómez		
		Título proyecto		Acondicionamiento de la riera de Alella y adaptación a vial de ésta		Escala	1:200	Título de Plano	Perfiles transversales	Número de Plano	7

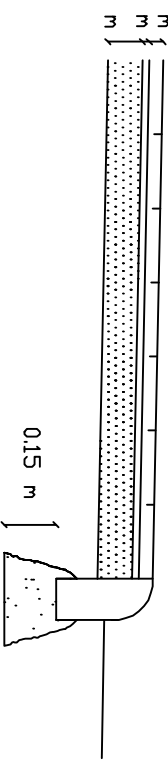


 EPSEB Ingeniería Técnica en Topografía	Municipio	Alella	Comarca	El Maresme	Alumnos	Tutora
	Título proyecto	Acondicionamiento de la riera de Alella y adaptación a vial de ésta		Escala	Título de Plano	Número de Plano
				1:200	Perfiles transversales	7
						Hoja
						1 de 4



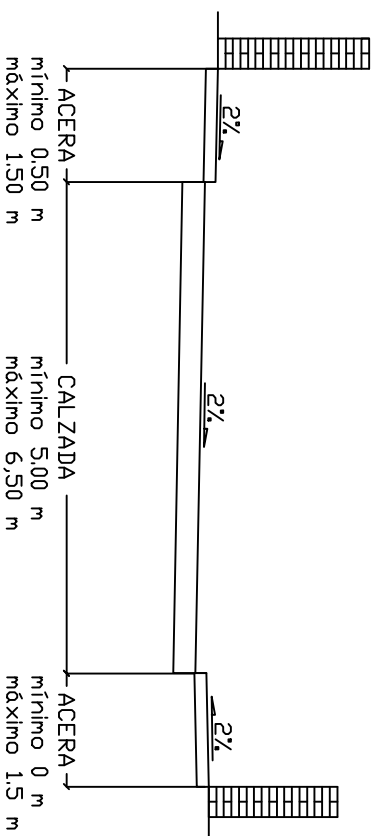
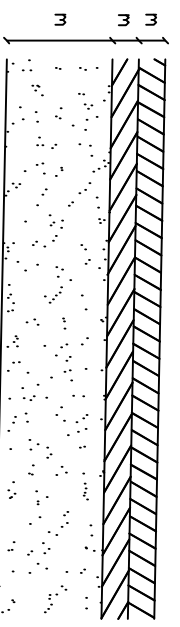
DETALLE ACERA

LOSELA 0.04 m
MORTERO 0.02 m
H-100 0.10 m

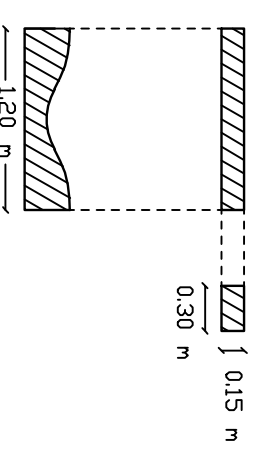



DETALLE CALZADA

RODADURA 0.05 m
BASE 0.05 m
ZAHORRA 0.20 m



DETALLE PIEZA DE HORMIGÓN



 EPS EB Ingeniería Técnica en Topografía	Municipio	Alella	Comarca	El Maresme	Alumnos	Jose Pérez Peña Laila Garcia Bergós	Tutora	Ana Tapia Gómez
	Título proyecto Acondicionamiento de la riera de Alella y adaptación a vial de ésta				Escala 1:100	Título de Plano Secciones tipo	Número de Plano 6	Hoja 1 de 1

172

170

168

166

164

162

160

158

156

154

152

COTAS
ROJAS

DESMONTE

TERRAPLEN

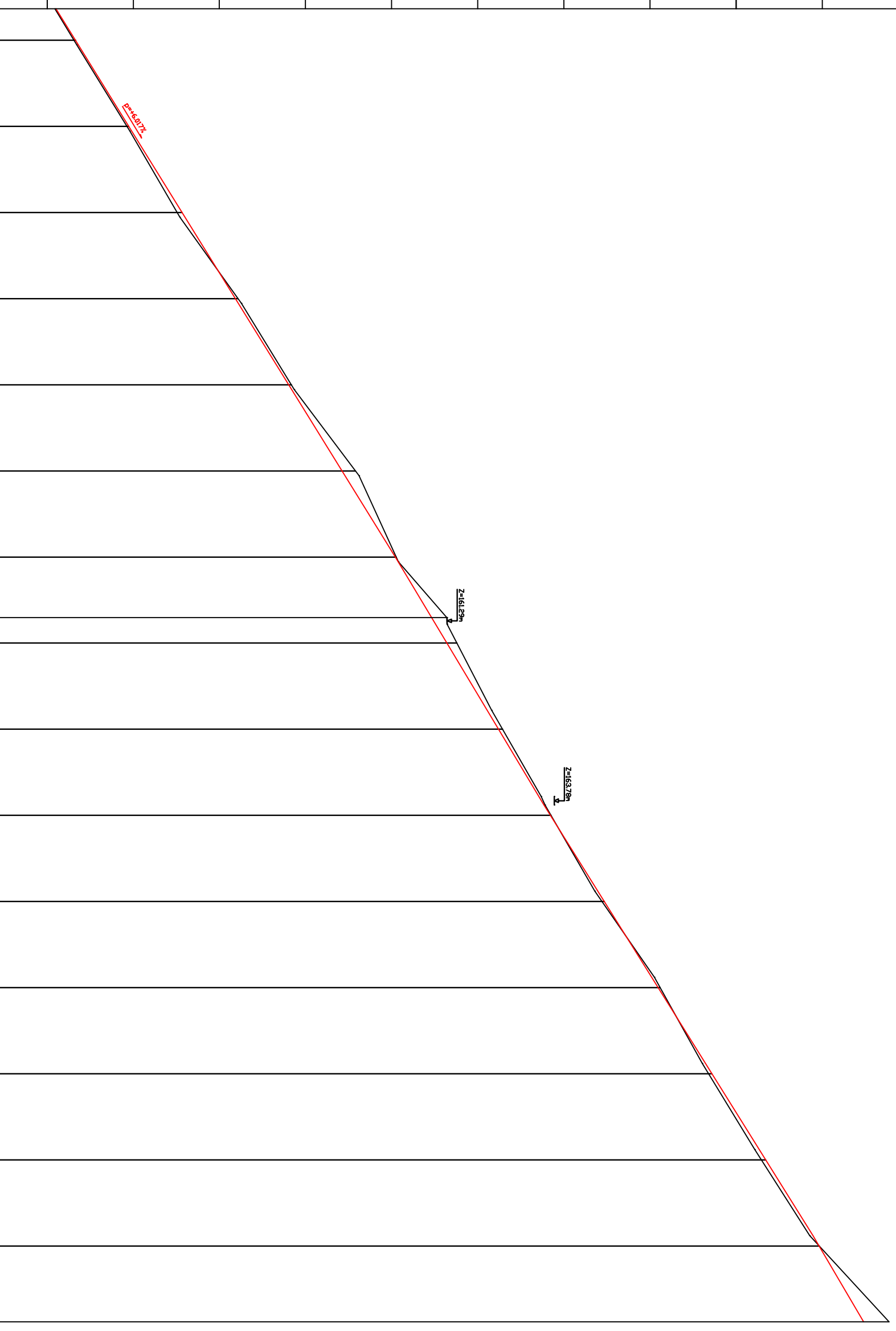
ORDENADAS

RASANTE

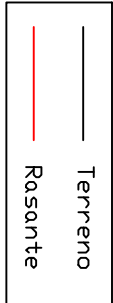
TERRENO


DISTANCIAS

PARCIALES



1060.00	152.62	152.66	0.037
1080.00	153.85	153.90	0.045
1100.00	155.02	155.14	0.119
1120.00	156.43	156.37	0.059
1140.00	157.67	157.10	0.062
1160.00	159.16	158.82	0.340
1180.00	160.11	160.09	0.019
1194.09	161.12	160.77	0.350
1200.00	161.52	161.29	0.233
1220.00	162.57	162.48	0.092
1240.00	163.70	163.69	0.014
1260.00	164.89	164.94	0.050
1280.00	166.23	166.18	0.047
1300.00	167.36	167.44	0.080
1320.00	168.58	168.68	0.103
1340.00	169.93	169.93	0.003
1357.6	171.55	170.96	0.589





EPS E B
Ingenieria Técnica
en Topografía

Municipio

Alella

Comarca

El Maresme

Alumnos

Jose Pérez Peña
Laila Garcia Bergós

Tutora

Ana Tapia Gómez

Título proyecto
de Alella y adaptación a vial de ésta

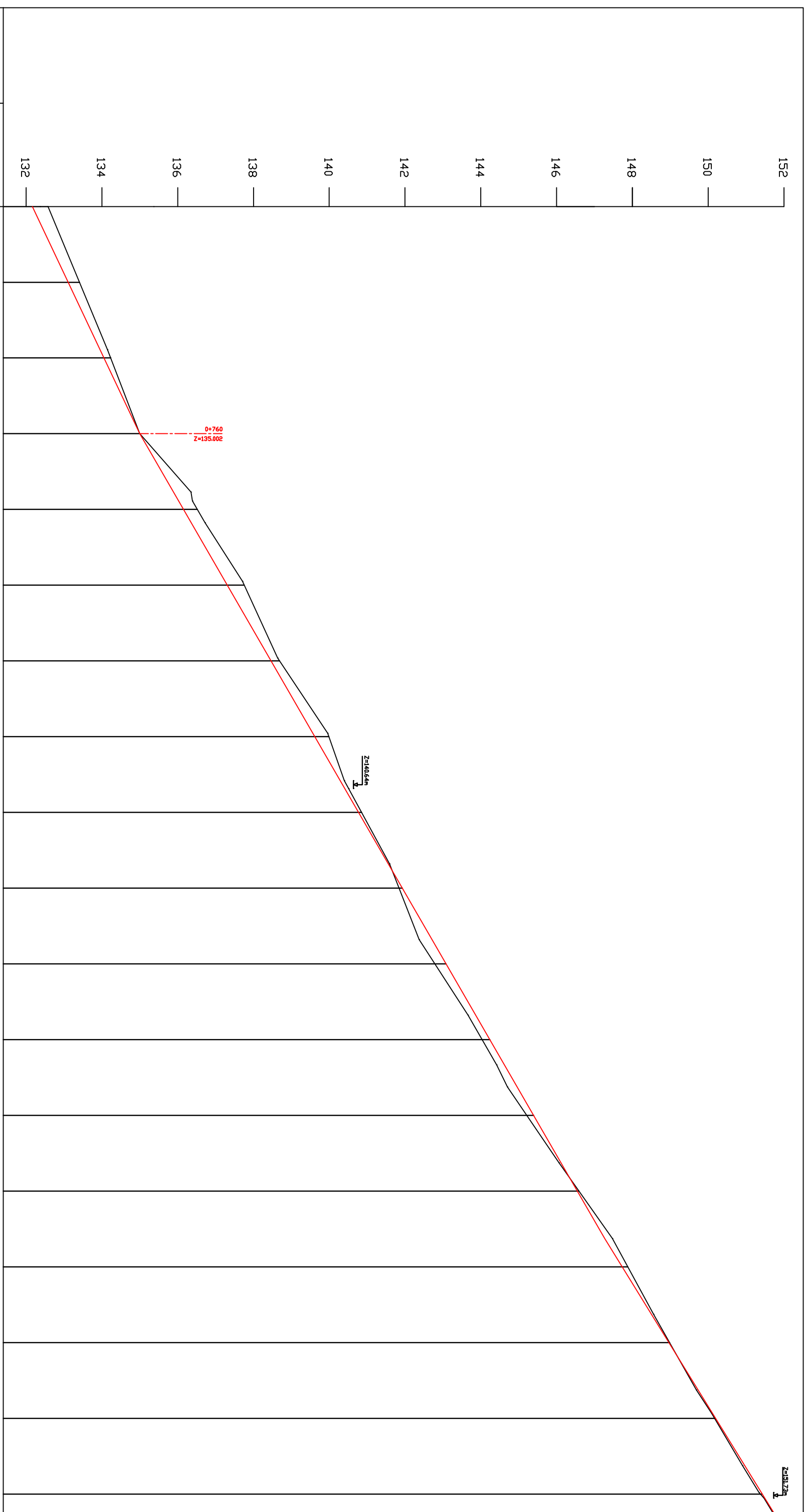
Acondicionamiento de la riera

Escala H = 1:1000
V = 1:100

Título de Plano
Perfil longitudinal

Número de Plano
5

Hoja
4 de 4



— Terreno
— Rasante



EPS EB
Ingeniería Técnica
en Topografía

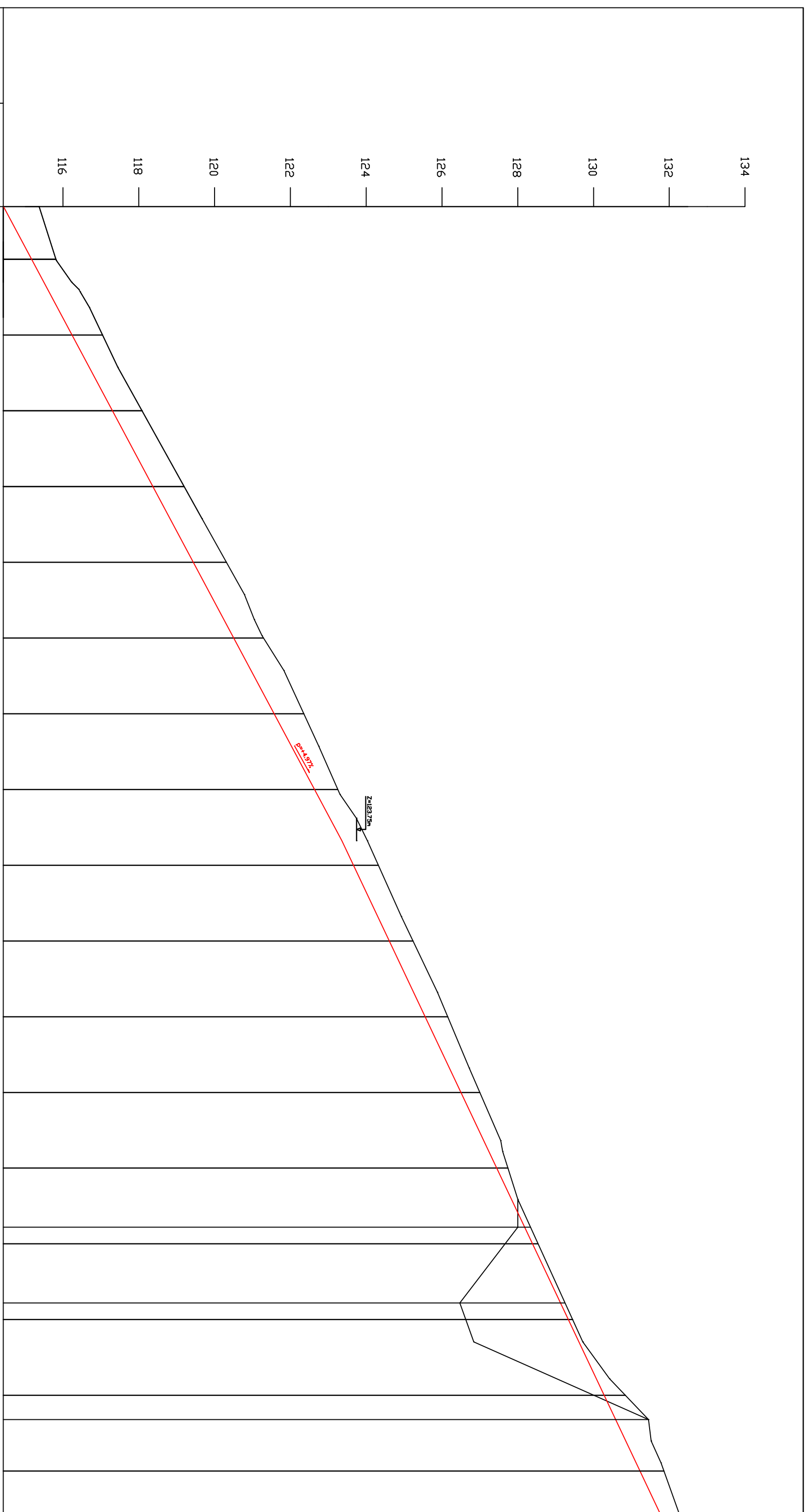
Municipio: Alella
Comarca: El Maresme
Alumnos: José Pérez Peña, Laia Garcia Bergós
Tutora: Ana Tapia Gómez

Título proyecto: Acondicionamiento de la riera de Alella y adaptación a vial de ésta

Escala: H = 1:1000, V = 1:100

Título de Plano: Perfil longitudinal

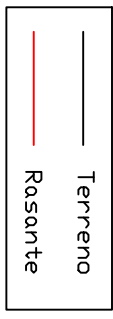
Número de Plano: 5
Hoja: 3 de 4




COTAS ROJAS	TERRAPLEN		DESCMONTE
	DESMONTE	TERRAPLEN	
134	0.937		
132	0.636		
130	0.805		
128	0.778		
126	0.822		
124	0.872		
122	0.783		
120	0.784		
118	0.616		
116	0.656		

ORDENADAS	RASANTE		TERRENO
	TERRENO	RASANTE	
134	114.35	115.17	
132	115.29	115.81	
130	117.05	116.25	
128	118.11	117.33	
126	119.21	118.39	
124	120.31	119.44	
122	121.29	120.51	
120	122.36	121.58	
118	123.25	122.63	
116	124.22	123.56	
	125.24	124.62	
	126.15	125.55	
	126.99	126.49	
	127.90	127.60	
	125.79	125.97	0.180
	127.34	128.07	0.726
	126.51	129.16	2.654
	126.63	129.34	2.705
	130.01	130.28	0.265
	130.43	129.56	0.870
	131.86	131.23	0.635

DISTANCIAS	PARCIALES		TOTAL
	PARCIALES	TOTAL	
13.94	346.06	115.29	114.35
20.00	360.00	115.81	115.17
20.00	380.00	117.05	116.25
20.00	400.00	118.11	117.33
20.00	420.00	119.21	118.39
20.00	440.00	120.31	119.44
20.00	460.00	121.29	120.51
20.00	480.00	122.36	121.58
20.00	500.00	123.25	122.63
20.00	520.00	124.22	123.56
20.00	540.00	125.24	124.62
20.00	560.00	126.15	125.55
20.00	580.00	126.99	126.49
15.59	600.00	127.90	127.60
4.41	615.59	125.79	125.97
4.41	620.00	127.34	128.07
15.59	635.59	126.51	129.16
4.41	640.00	126.63	129.34
20.00	660.00	130.01	130.28
6.40	666.40	130.43	129.56
20.00	680.00	131.86	131.23





EPS EB
Ingeniería Técnica
en Topografía

Municipio

Alella

Comarca

El Maresme

Alumnos

José Pérez Peña
Lola García Bergós

Tutora

Ana Tapia Gómez

Título proyecto

Acondicionamiento de la riera de Alella y adaptación a vial de ésta

Escala

H = 1:1000
V = 1:100

Título de Plano

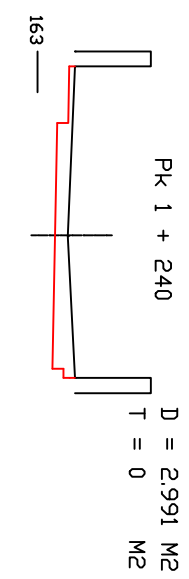
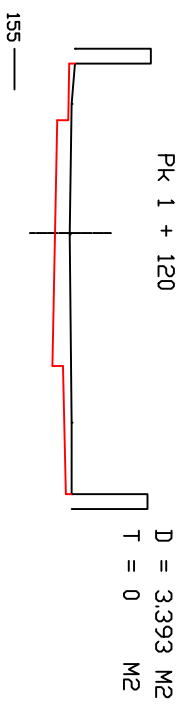
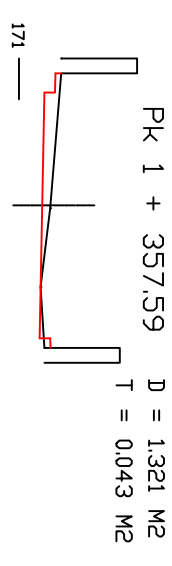
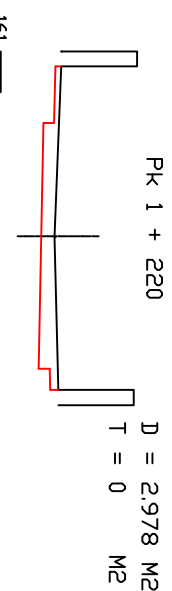
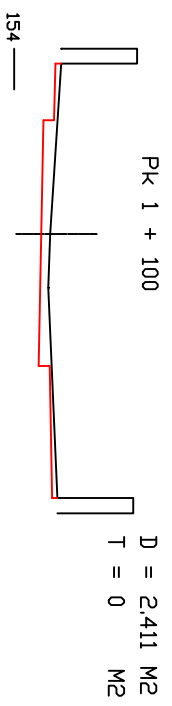
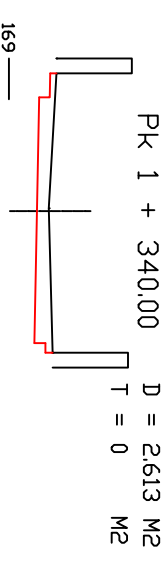
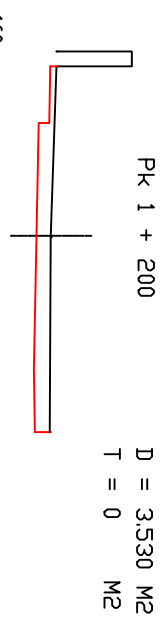
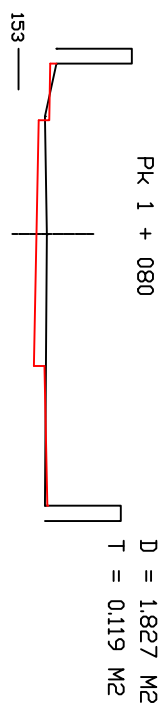
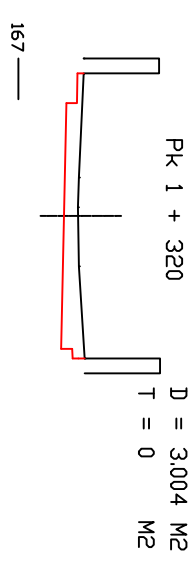
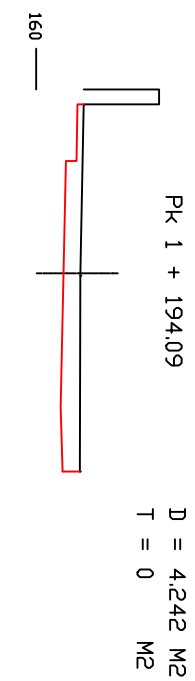
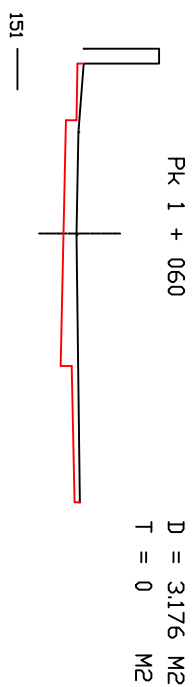
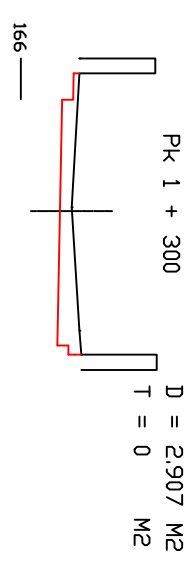
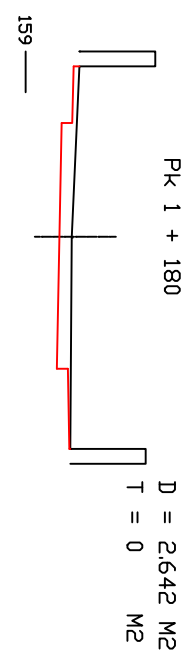
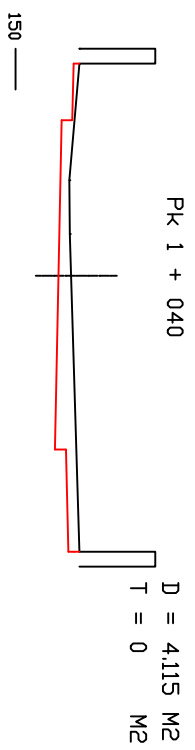
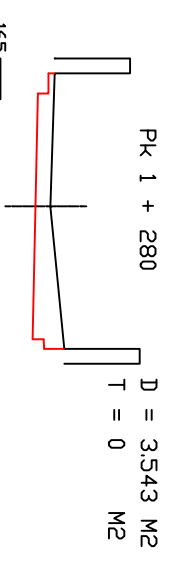
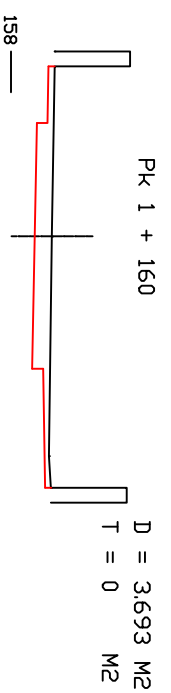
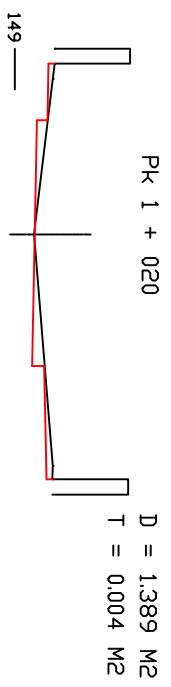
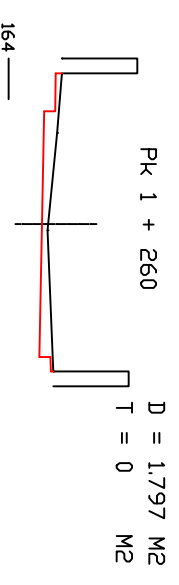
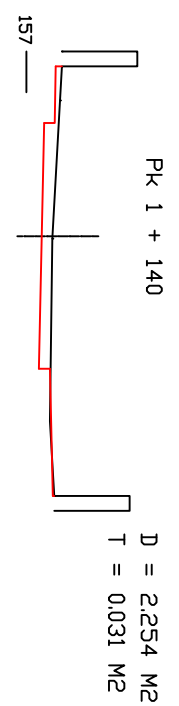
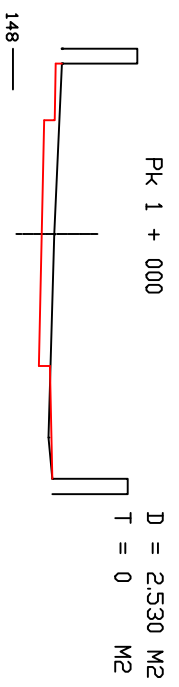
Perfil longitudinal


Número de Plano

5

Hoja

2 de 4



 EPSEB Ingeniería Técnica en Topografía	Municipio	Alella	Comarca	El Maresme	Alumnos	José Pérez Peña Laila García Bergós	Tutora	Ana Tapia Gómez			
	Título proyecto		Acondicionamiento de la riera de Alella y adaptación a vial de ésta		Escala	1:200	Título de Plano	Perfiles transversales	Número de Plano	7	Hoja